

## ACKNOWLEDGEMENTS

This publication was made possible by the support of the following organizations and individuals:

Center for Excellence in Disabilities at West Virginia University, Robert C. Byrd Health Sciences Center

West Virginia Assistive Technology System (WVATS)

West Virginia Division of Natural Resources  
West Virginia Division of Tourism

Partnerships in Assistive Technologies, Inc. (PATHS)

Special thanks to Stephen K. Hardesty and Brittany Valdez for their enthusiasm while working on this Guide.

## Table of Contents

INTRODUCTION .....	3
• How to Use This Guide .....	4
• ADA Sites .....	5
• Types of Fish .....	7
• Traveling in West Virginia .....	15
COUNTY INDEX .....	19
ACTIVITY LISTS	
• Public Access Sites .....	43
• Lakes .....	53
• Trout Fishing .....	61
• River Float Trips .....	69
SITE INDEX .....	75
SITE DESCRIPTIONS .....	83
APPENDICES	
A. Recreation Organizations .....	207
B. Trout Stocking Schedule .....	209
C. DNR Offices .....	217
D. Tourism Offices	
- Welcome Centers .....	219
- CVB Offices .....	220
E. Fishing Licenses	
- Purchasing a License .....	223
- Reciprocal Licenses .....	223
- License Not Required .....	224



## INTRODUCTION

Welcome to West Virginia!

West Virginia is fortunate to have many places where fishermen, young and old, and of all abilities, can have fun!



Many places have information available but this Guide is an attempt to put as much information as possible in one place. It is designed to give both residents and visitors a tool to help them identify sites and activities that can accommodate a variety of interests, as well as any special needs they might have

Information for this Guide was collected from state agencies and organizations including the West Virginia Division of Natural Resources, West Virginia Division of Tourism, county Parks and Recreation, and Convention and Visitors Bureaus. Sites in all 55 counties are included in this Guide.

In addition to site listings, the Guide includes other information on travel in West Virginia, such as public and commercial transportation providers, medical equipment and supply vendors, 24-hour emergency care centers and dialysis centers. This Guide does not include restaurants, hotels or individual businesses unless the site has achieved some distinction or is associated with a tourist destination point.

## HOW TO USE THIS GUIDE

Description pages for each site included in this guide are in alphabetical order. However, for the convenience of users, we have added several lists to help you find the fishing site of your choice. On these pages, sites are listed by county, and activity including lakes, public access locations, and trout fishing. Special pages are also included for river float trips and sites that meet the requirements of the Americans with Disabilities Act (ADA).

Each site description page contains:

- Contact information including address, phone number, email address and website when available
- A relative GPS coordinate for the site
- A map of the county where the site is located, and a smaller state map to show the county location within the state
- A description of the site including any accessible features

The Guide also includes additional resources to help you plan your next fishing trip in West Virginia, such as locations of DNR offices, information on fishing licenses, copies of applications, types of fish found in West Virginia, trout stocking schedule, things to remember while traveling in West Virginia, and others.

## ADA SITES






There are at least 29 locations in the state that report having accessible features like parking, fishing piers, etc. that meet the accessibility requirements of the Americans with Disabilities Act (ADA). Please note that the creators of this Guide have not visited each site to confirm compliance with the ADA. However, as many of the sites are located on State property, they are most likely to be in compliance. For more information on a specific site, please visit that site's page in this Guide or contact the site directly.

The identified accessible locations are:






<b>County</b>	<b>Site</b>
Beckley	Poor House Pound
Brooke	Castelman Run Lake
Cabell	Underwood Lake
Clay	Wallback Lake
Grant	South Mill Creek Lake
Greenbrier	Tuckahoe Lake
Jackson	Turkey Run Lake
Jackson	Woodrun Lake
Kanawha	Coonskin Park Lake
Lincoln	Upper Mud Lake
Logan	Chief Run Lake
Marion	Big Run Lake
Marion	Curtisville Lake
Mason	McClintic Ponds
McDowell	Berwind Lake
Mineral	Ft. Ashby Lake





Monongalia	Coopers Rock Lake
Monongalia	Westover Park Pond
Morgan	Cacapon Lake
Nicholas	Indian Rock Lake
Ohio	Castleman Run Lake
Pendleton	Brandywine Lake
Randolph	Spruce Knob Lake
Ritchie	North Ben Lake
Summers	Pipestem Lake
Tyler	Conaway Run Lake
Upshur	Stone Coal Lake
Wayne	Beech Fork lake
Wayne	Miller Fork Lake






## TYPES OF FISH IN WEST VIRGINIA





Picture	Name	Identification
	Black Crappie	<p>Black crappie are pan-size fish which are silver and black. They have a large mouth and their spiny-rayed and soft-rayed dorsal fins are connected. Black crappie have 7 or 8 dorsal spines. White crappie have 6 dorsal spines</p>
	Bluegill	<p>Bluegill are generally silver to greenish with sides that can be a deep orange or rusty color. Bluegills have long pointed pectoral fins. They also have a small mouth that does not extend beyond the eye. Adult bluegill will have a black blotch near the end of the soft dorsal fin.</p>
	Bowfin	<p>The bowfin is a distinct fish of West Virginia due to its long dorsal fin. Bowfin also exhibit a bony plate on the underside of the lower jaw. A pair of barbels are located near the nostrils. Males have an eyespot at the base of the caudal fin, females may show an eyespot.</p>
	Brooke Trout	<p>Light worm-like markings are visible on the back instead of black or brown spots. The first ray of the pectoral, pelvic, and anal fin is milky-white.</p>
	Brown Trout	<p>Brown to dark olive base colored fish, with large spots, some of which can be orange, with pale rings. The tale is squared-off rather than slightly forked as is the rainbow and brook trout.</p>












	<p>Bullhead Catfish</p>	<p>Bullheads are medium-sized catfish. They are dark in color and have a short and stocky body, which makes them a rather chunky fish. The head is more round than other catfish and the tail is square. Bullheads seldom exceed 10 inches in length.</p>
	<p>Carp</p>	<p>Carp are a golden-olive colored fish that have a yellowish-white belly. They have large scales with a dark spot near the front. Carp have a pair of small barbels on each side of their mouth.</p>
	<p>Chain Pickerel</p>	<p>Chain pickerel have a distinctive chain-like pattern of a light green to yellow green color. There are less than 10 pores on the underside of the jaw that distinguish the chain pickerel from muskie and northern pike. A black teardrop marking below the eye is also evident on the chain pickerel.</p>
	<p>Channel Catfish</p>	<p>Channel catfish are grey white in color and are the only catfish in West Virginia that have a forked tail. Channel catfish have a slender body and may have small black spots. They have a small mouth and very long barbels.</p>
	<p>Fallfish</p>	<p>The fallfish is a large member of the minnow family. It somewhat resembles the creek chub, but lacks the dark spot in the anterior base of the dorsal fin. A barbel is usually present on both sides of the mouth when the mouth is opened.</p>





	<p>Flathead Catfish</p>	<p>Flathead catfish are usually a mottled brown or slate color. They have a large, flattened head, with the lower jaw extending past the upper jaw. Flathead catfish also have a square tail and short barbels. They are the largest game fish in the state of West Virginia with individuals reaching over 50 lbs.</p>
	<p>Freshwater Drum</p>	<p>Freshwater drum are commonly referred to as white perch or sheepshead in much of West Virginia. They are silvery colored with white bellies. When drum are removed from the water they sometimes make a drumming sound that is made by moving muscles that are connected to the fish's air bladder.</p>
	<p>Golden Rainbow Trout</p>	<p>Golden rainbow trout are a deep gold or yellow in body color, with pinkish lower fins, pink or red-tones on their cheeks and a reddish lateral stripe. There is no spotting on the body.</p>
	<p>Green Sunfish</p>	<p>The body of the green sunfish is an olive-green color with iridescent blue-green stripes across the side of its head often beneath the eye. They have short and rounded pectoral fins. Green sunfish are the only sunfish in West Virginia with a mouth that extends beyond the midpoint of the eye, and this mouth allows it to consume larger food items than other sunfish.</p>

	<p>Hybrid Striped Bass</p>	<p>Hybrid striped bass are a cross between striped bass and white bass. They look similar too white bass, but generally have bolder stripes that are broken in several places, and hybrids have a little deeper body than white bass. Hybrid striped bass greater than 15 inches in length are common.</p>
	<p>Lake Sturgeon</p>	<p>The lake sturgeon is one of the longest living of all North American fishes, often living over 100 years. It is yellowish brown to gray in color with small dark blotches. Four barbells extend from its mouth that is located at the bottom of its snout.</p>
	<p>Largemouth Bass</p>	<p>Largemouth bass differ from smallmouth and spotted bass by having a larger mouth. The upper jaw or maxillary, when closed, extends beyond the back of the eye. Also, the spiny and soft dorsal fins are almost completely separated.</p>
	<p>Longear Sunfish</p>	<p>Longear sunfish are very colorful fish. The body has a dark background with some orange and yellow spots and a lot of vertical streaks of blue. They are similar to redbreast sunfish in having a small mouth and rounded pectoral fins. However, their ear flap is longer and has a whitish border.</p>
	<p>Longnose Gar</p>	<p>Gar are characterized by their long cylindrical body shape and long jaws with many sharp teeth. The longnose gar is the only member of the gar family common to West Virginia's waters, but shortnose gar may occur in the lower parts of the West Virginia portion of the Ohio River.</p>

	<p>Musky</p>	<p>Muskellunge have dark vertically elongated markings on a light olive-green background. The cheeks and gill covers of muskellunge are only scaled on the upper half. Twelve to 20 sensory pores may be found on the underside of the lower jaws. Muskellunge may reach lengths greater than 50 inches.</p>
	<p>Northern Pike</p>	<p>Northern Pike can easily be confused with musky and pickerel. Northern Pike have small wavy whitish spots on a dark greenish background. The lower half of the gill cover is scaleless with the cheek fully scaled. There are 10-11 sensory pores on the underside of the lower jaws.</p>
	<p>Paddlefish</p>	<p>The paddlefish is the largest species inhabiting West Virginia's waters. It is distinct from other fish species by its large paddle or rostrum extending from its head. Color is usually medium to pale bluish gray with a cream-colored belly.</p>
	<p>Rainbow Trout</p>	<p>Easily distinguished from other West Virginia trout because of the numerous small dark spots on the dorsal and caudal fin as well as most of the upper portions of the body. The rainbow trout often has a conspicuous reddish stripe running from the head down the side of the body to the caudal fin.</p>

	<p>Redbreast Sunfish</p>	<p>They are olive-green in color with a reddish-orange belly, and have brown vertical bars on their sides. Redbreast sunfish have a small mouth like a bluegill. However, they have short rounded pectoral fins, while bluegills have long pointed pectoral fins. Redbreast have a long dark blue-black ear flap, with the color extending down onto the gill flap.</p>
	<p>Rock Bass</p>	<p>Rock bass have a red eye and a mouth that extends past the rear of the eye. Their body is a greenish-olive color, which has some dark lateral streaks.</p>
	<p>Sauger</p>	<p>Sauger are darker in color than walleye and have dark saddle-like bands across the back. Sauger do not have a black blotch on the base of their dorsal fin, but instead have rows of small spots. Sauger also lack the white tip on the lower tail.</p>
	<p>Saugeye</p>	<p>Saugeye are similar to sauger in appearance. The best way to identify a fish that you feel may be either a walleye, sauger, or saugeye is to look at the fish's spiny dorsal fin. Walleye will have a rather large black blotch on the fins rear quarter and no dark fin coloration elsewhere; sauger will have rows of small dark spots on this fin, and saugeye will have dark coloration throughout the webbing on this dorsal fin. This coloration in a saugeye will have no set pattern.</p>

	<p>Shovelnose Sturgeon</p>	<p>The shovelnose sturgeon is the smallest of the North American sturgeon species reaching 30 inches in length and 10 pounds. It is pale to medium gray browning in color with a distinct short shovel-like snout. Unlike most West Virginia fishes, it has rows of extremely sharp scutes, or bony plates, along its body. Four barbells extend from its mouth that is located at the bottom of its snout.</p>
	<p>Smallmouth Bass</p>	<p>Smallmouth bass are bronze in color and sometimes have dark vertical bars. The upper jaw does not extend past the back of the eye when closed and the spiny dorsal fin is well connected to the soft dorsal fin.</p>
	<p>Spotted Bass</p>	<p>Spotted bass look similar to largemouth bass but, they have a smaller mouth and usually have a tooth patch on the tongue. The upper jaw, when closed, does not extend past the rear of the eye and the spiny dorsal fin is well connected to the soft dorsal fin.</p>
	<p>Striped Bass</p>	<p>Striped bass are similar to white bass in appearance but their body is more slender and their horizontal lines are thicker, darker, and extend unbroken across the entire body. Striped bass also obtain a much larger size than white bass.</p>
	<p>Tiger Musky</p>	<p>Tiger musky are similar in appearance to the muskellunge. They have dark marking on a light background. The tiger muskies dark markings are generally higher than they are wide giving them a “tiger striped” appearance. Muskellunge markings are more rounded than those found on a tiger musky.</p>

	Walleye	Walleye are yellow-olive green in color with streaks and blotches of dark pigment. The underside of this fish is white. The spiny dorsal fin can be dusky or clear but usually has a black blotch at its base. They also have a white tip on the lower lobe of the tail.
	White Bass	White bass are a large silver fish with dark slender lines traveling laterally down the body. The dorsal fins are separate. White bass seldom grow beyond 15 inches in length.
	White Crappie	White crappie are pan-size fish which are silver and black. They have a large mouth and their spiny-rayed and soft-rayed dorsal fins are connected. White crappie have 6 dorsal spines. Black crappie have 7 or 8 dorsal spines.
	Yellow Perch	Yellow perch have a yellow or greenish-yellow body with 5-9 dark bars. Their fins are generally orange in color.

## TRAVELING IN WEST VIRGINIA

There are some important things to consider while traveling in our state. First, the most obvious feature of our state is the Appalachian Mountains that cover just about 100% of the land area. It's a good idea to make sure your vehicle has been properly maintained and to keep your eyes open for wildlife while driving!

Second, please consider the weather in the part of West Virginia you will be visiting. In general, summers are usually hot, muggy, and can produce sudden thunderstorms; winters are cold, windy, icy, and snowy; and the springs and falls are mild. So whichever season you've decided to visit us in please remember to pack and dress accordingly.

### **Getting Around**

You may be traveling to West Virginia by private vehicle or by Amtrak, Greyhound, or commercial airline. Special accommodations can make your trip more enjoyable. In addition, many state public transportation providers are available to help you get around town or around the state. If you require assistance or need information on any of these public or commercial transportation systems, please contact them in advance.

Maps of West Virginia can be obtained at Visitor and Welcome Centers across the state or by contacting the WV Division of Tourism at 1-800-CALLWV.



## Trip Tips

In general, there are tips to successful travel that everyone should follow.

- If you or someone you are traveling with requires medication, check and recheck the proper amount of dosages needed for the number of days your trip will last.
- If you or someone you are traveling with requires mobility aides and/or sensory aides, make sure they are in working order and get packed. If the aides are battery powered it is always safe to pack extra batteries.
- Always remember to take your insurance provider(s) information and emergency contact(s) information with you on your trip.
- Plan your trip well to avoid getting lost, inconvenience at sight-seeing areas, confusion at your place of lodging, and mix-ups with service organizations.

## 211

211 is an information and referral resource available free of charge to both residents and visitors to West Virginia. If your trip is interrupted due to a medical or personal emergency, you can dial 211 from any telephone to talk to someone about what services might be available to help. 211 does not provide tourism information - it is intended only to help you identify social services and other resources.

## **West Virginia Assistive Technology System (WVATS)**

There is a large amount of assistive technology (AT) available for fishing, whether you prefer to fish from a boat or from the shoreline. West Virginia residents can borrow many recreational items free of charge from the WVATS Virtual Loan Library, including assistive devices for fishing and hunting, and a recumbent bicycle and beach wheelchair for getting to some of those out-of-the-way places. For more information on what is available and how you can get these items on loan, contact WVATS at 800-841-8436.

For more information about recreation and travel in West Virginia, please contact:

West Virginia Division of Tourism  
<http://www.wva.state.wv.us/callwva/>

West Virginia State Parks & Forests  
<http://www.wvstateparks.com/>

West Virginia Division of Natural Resources  
<http://www.wvdnr.gov/>



# COUNTY INDEX

## BARBOUR

### Lakes

Mill Creek Lake .....	151
Teter Creek Lake .....	189

<b>Public Access Sites</b> .....	<b>43</b>
----------------------------------	-----------

### Buckhannon River

Tygart River- Junior	
Tygart River- Philippi	
Tygart River- Philippi Covered Bridge	

### Trout Fishing - No sites listed

## BERKELEY

### Lakes

Poor House Pound.....	166
Sleepy Creek .....	178

<b>Public Access Sites</b> .....	<b>43</b>
----------------------------------	-----------

Back Creek- Route 9 Bridge	
Back Creek- Snyder's Ford Bridge	
Opequon Creek- Route 45 Bridge	
Opequon Creek- Stone Bridge	

<b>Trout Fishing</b> .....	<b>61</b>
----------------------------	-----------

Middle Creek	
Mill Creek	
Mill Run	
Opequon Creek	
Tilhance Creek	
Tuscarora Creek	

## BOONE

### Lakes - No Sites Listed

<b>Public Access Sites</b> .....	<b>43</b>
----------------------------------	-----------

Big Coal River Dartmont	
-------------------------	--

Big Coal River Fosterville	
Big Coal River- Orgas	
Big Coal River- Racine	
Big Coal River Whitesville	
Little Coal River- Danville	
Little Coal River- Madison	
Little Coal River- Water Ways Park Site 1	
<b>Trout Fishing</b> .....	<b>61</b>
Hopkins Fork	
Rond Fork	
Spruce Laurel Fork	

## **BRAXTON**

### **Lakes**

Burnsville Lake .....	97
Saltlick Pond 9 .....	174
Sutton Lake.....	187
<b>Public Access Sites</b> .....	<b>43</b>
Elk River- Frametown Bridge	
Elk River- Sutton Tailwaters	
Little Kanawha River Burnsville Tailwaters	
<b>Trout Fishing</b> .....	<b>61</b>
Burnsville Lake	
Sutton Lake	

## **BROOKE**

### **Lakes**

Castleman Run Lake .....	102
<b>Public Access Sites</b> .....	<b>43</b>
Ohio River- Weirton	
Ohio River- Wellsburg	
<b>Trout Fishing</b> .....	<b>61</b>
Buffalo Creek	

## **CABELL**

### **Lakes**

Barboursville Lake .....	85
Underwood Lake .....	196

### **Public Access Sites .....** 43

- Guyandotte River- Farmdale Bridge
- Guyandotte River- Salt Rock
- Mud River- Howells Mill Bridge
- Mud River- Milton US Rt. 60 Bridge
- Mud River- Ona I-64 Bridge
- Mud River- South Milton
- Ohio River- Greenbottom
- Ohio River- Guyandotte
- Ohio River- Harris Riverfront Park

### **Trout Fishing - No Sites Listed**

## **CALHOUN**

### **Lakes - No Sites Listed**

### **Public Access Sites .....** 43

- Little Kanawha River- Grantsville

### **Trout Fishing - No Sites Listed**

## **CLAY**

### **Lakes**

Wallback Lake .....	198
---------------------	-----

### **Public Access Sites .....** 43

- Elk River- Camp Associates Site 1
- Elk River- Camp Associates Site 2
- Elk River- Duck
- Elk River- King Shoals
- Elk River- Mary Chilton Roadside Park
- Elk River- Precious
- Elk River- Queen Shoals

### **Trout Fishing - No Sites Listed**

## **DODDRIDGE**

**Lakes - No Sites Listed**

**Public Access Sites** ..... 43

    Middle Island Creek- Doddridge High School

**Trout Fishing - No Sites Listed**

## **FAYETTE**

**Lakes**

    Boley Lake ..... 92

    Hawks Nest Lake .....129

    Plum Orchard Lake .....166

**Public Access Sites** ..... 43

    Gauley River- Jodie

    Kanawha River- Kanawha Falls

    Kanawha River- Montgomery

    New River- Hawks Nest Lake

    New River- McKendree

    New River- Stone Cliff

**Trout Fishing** ..... 61

    Dunloup Creek

    Glade Creek

    Laurel Creek

    Mill Creek

    Paint Creek

## **GILMER**

**Lakes**

    Cedar Creek Lake .....103

**Public Access Sites** ..... 43

    Little Kanawha River- Leading Creek

    Little Kanawha River- Sand Fork

    Little Kanawha River- SR 5 Boat Slide

    Little Kanawha River- Stouts Mills

**Trout Fishing - No Sites Listed**

## GRANT

### Lakes

Mount Storm Lake.....	154
New Creek Dam 14.....	156
South Mill Creek Lake.....	179

### Public Access Sites ..... 43

South Branch- Petersburg  
South Branch- Welton Park

### Trout Fishing ..... 61

North Fork of Lunice Creek  
North Fork of Patterson Creek  
North Fork of South Branch

## GREENBRIER

### Lakes

Sherwood Lake.....	177
Summit Lake.....	187
Tuckahoe Lake.....	192

### Public Access Sites ..... 43

Greenbrier River- Alderson  
Greenbrier River- Anthony  
Greenbrier River- Caldwell  
Greenbrier River- I-64 Bridge  
Greenbrier River- Jiffy Foam  
Greenbrier River- Renick  
Greenbrier River- Ronceverte  
Meadow River- Big Clear Creek  
Meadow River Charmco  
Meadow River Hines

### Trout Fishing ..... 61

Anthony Creek  
Big Clear Creek



Laurel Creek  
 Little Clear Creek  
 Meadow Creek  
 Milligan Creek  
 North Fork of Anthony Creek  
 North Fork of Cherry River  
 Second Creek  
 South Fork of Cherry River

**HAMPSHIRE**

**Lakes - No Sites Listed**

**Public Access Sites ..... 43**

Cacapon River- Cacapon Crossings  
 Cacapon River- Cacapon Lake Bridge  
 Cacapon River- Cold Stream  
 Cacapon River- Rt. 127 Bridge  
 South Branch- Blue Beach  
 South Branch- Blue Ford North  
 South Branch- Blue Ford South  
 South Branch- Fort Mill  
 South Branch- Hanging Rock  
 South Branch- Harmison  
 South Branch- Indian Rock  
 South Branch- Milleson Mill  
 South Branch- Milleson Mill Bridge  
 South Branch- Mouth of the South Branch  
 South Branch- Romney Bridge  
 South Branch- Sector  
 South Branch Stoney Run

**Trout Fishing ..... 61**

Dillons Run  
 Edwards Run  
 Mill Run

## HANCOCK

### Lakes

Tomlinson Run Lake .....	190
Kimsey Run Lake .....	139

### Public Access Sites .....

43

Ohio River- Chester  
Ohio River- New Cumberland

### Trout Fishing .....

61

Kings Creek  
Tomlinson Run

## HARDY

### Lakes

Parker Hollow Lake .....	160
Rock Cliff Lake .....	171
Trout Pond .....	191
Upper Cove Run Lake .....	196
Warden Lake .....	198

### Public Access Sites .....

43

Cacapon River- Wardensville Bridge  
South Branch- Fisher Bridge  
South Branch- Fisher Bridge South  
South Branch- McNeil  
South Branch- Old Fields Bridge

### Trout Fishing .....

61

Lost River  
Lower Cove Run  
Morres Run  
North River  
Trout Run  
Waites Run

## HARRISON

### Lakes

Dog Run Lake .....	115
Lumberport Lake .....	145

### Public Access Sites .....

 43

- West Fork River- Goodhope Bridge
- West Fork River- Hartland Damn
- West Fork River- Highland Dam
- West Fork River- Liberty Avenue
- West Fork River Meadowbrook Bridge
- West Fork River- Rt. 19 Slide
- West Fork River- Rt. 36/2 Slide
- West Fork River- Two Lick Damn
- West Fork River- West Milford

**Trout Fishing - No Sites Listed**

## JACKSON

### Lakes

Elk Fork Lake .....	117
Frozenscamp Left Fork Lake .....	123
Frozenscamp Right Fork Lake .....	124
O'Brien Lake .....	158
Rollins Lake .....	172
Turkey Run Lake .....	192
Woodrum Lake .....	203

### Public Access Sites .....

 43

- Mill Creek- Cottageville
- Mill Creek- Jackson County Farm
- Ohio River- Lick Creek Back Water (Mill Creek)
- Ohio River- Ravenswood

**Trout Fishing - No Sites Listed**

## **JEFFERSON**

### **Lakes - No Sites Listed**

### **Public Access Sites ..... 43**

Potomac River- Dam #4

Potomac River- Shepherdstown

Shenandoah River- Bloomey Bridge

Shenandoah River- Harper's Ferry

Shenandoah River- Meyerstown

Shenandoah River- Millville

Shenandoah River- Potomac Edison Above Dam

Shenandoah River Potomac Edison Below Dam

Shenandoah River- Shannondale Springs

### **Trout Fishing ..... 61**

Bullskin Run

Evitts Run

Long Marsh Run

Opequon Creek

Rocky Marsh Run

## **KANAWHA**

### **Lakes**

Anderson Lake ..... 84

Coonskin Park Lake ..... 110

Elk Two Mile Lake Site 12 ..... 117

Elk Two Mile Lake Site 13 ..... 118

Elk Two Mile Lake Site 14 ..... 118

Kanawha State Forest Pond ..... 138

Ridenour Lake ..... 170

### **Public Access Sites ..... 43**

Coal River- River Bend

Elk River- Blue Creek

Elk River- Clendenin

Elk River- Coonskin Park

Elk River- Mink Shoals  
 Kanawha River- C&P Telephone  
 Kanawha River- Chesapeake  
 Kanawha River- Daniel Boone  
 Kanawha River- Dunbar  
 Kanawha River- Glasgow  
 Kanawha River- Hansford  
 Kanawha River- Shawnee Park  
 Kanawha River- South Charleston  
 Kanawha River- St. Albans  
 Little Coal River- Exxon Station  
 Pocatalico River- Water Plant

<b>Trout Fishing</b> .....	61
Paint Creek	

**LEWIS**

**Lakes**

Stonecoal Lake .....	183
Stonewall Jackson Lake .....	184

<b>Public Access Sites</b> .....	43
----------------------------------	----

    West River Fork River- Stonewall  
 Jackson Lake Tailwaters

<b>Trout Fishing</b> .....	61
Little Kanawha River (Headwaters)	
Stonewall Jackson Lake	

**LINCOLN**

**Lakes**

Upper Mud Lake .....	197
----------------------	-----

<b>Public Access Sites</b> .....	43
----------------------------------	----

    Coal River- Alum Creek  
 Guyandotte River- Branchland  
 Guyandotte River- Harts  
 Little Coal River- Water Ways Park Site 2

**Trout Fishing - No Sites Listed**

## LOGAN

### Lakes

Chief Logan Lake .....	107
Logan County Airport Pond .....	144
Rockhouse Lake .....	171

### Public Access Sites .....

43

Guyandotte River- Chapmanville	
Guyandotte River- Dabney	
Guyandotte River- Earling School	
Guyandotte River- Peach Creek	
Guyandotte River- Rocky Creek	
Guyandotte River- Three Mile Bend	
Guyandotte River- Wylo	

### Trout Fishing .....

61

Buffalo Creek	
---------------	--

## MARION

### Lakes

Big Run Lake .....	89
Curtisville Lake .....	112
Flat Run Lake .....	121
Huey Run Lake .....	130
Whetstone Lake .....	202

### Public Access Sites .....

43

Monongahela River- Fairmont	
Monongahela River- Prickett's Fort	
West Fork River- Everson Bridge	
West Fork River- Worthington Park	

### Trout Fishing .....

61

Paw Paw Creek	
Whiteday Creek	

## MARSHALL

### Lakes

Cameron Lake .....	101
Dunkard Fork Lake .....	115
Turkey Run Lake.....	193
Wolf Run Lake .....	203

### Public Access Sites .....

	43
--	----

Fish Creek- Lynn Camp  
Ohio River- Fish Creek  
Ohio River- Moundsville

### Trout Fishing .....

	61
--	----

Wheeling Creek

## MASON

### Lakes

Chief Cornstalk Lake.....	106
Krodel Lake.....	140
McClintic Ponds .....	148

### Public Access Sites .....

	43
--	----

Kanawha River- Leon  
Kanawha River- Pt. Pleasant  
Ohio River- Crab Creek  
Ohio River- Mason

### Trout Fishing - No Sites Listed

## MCDOWELL

### Lakes

Anawalt Lake .....	83
Berwind Lake .....	88

### Public Access Sites - No Sites Listed

### Trout Fishing .....

	61
--	----

Clear Fork  
Dry Fork  
Panther Creek

## **MERCER**

### **Lakes**

James P. Bailey Lake .....	133
Jimmy Lewis Lake .....	134
Kee Reservoir .....	138

### **Public Access Sites - No Sites Listed**

<b>Trout Fishing</b> .....	<b>61</b>
Camp Creek	
East River of New River	
Mash Fork	

## **MINERAL**

### **Lakes**

Ft. Ashby Lake .....	124
Jennings Randolph Lake .....	134
Larenim Lake .....	140

### **Public Access Sites** .....

North Branch of the Potomac River- Blue Hole	
North Branch of the Potomac River- Wiley Ford	

<b>Trout Fishing</b> .....	<b>61</b>
New Creek	
North Branch of Potomac River	

## **MINGO**

### **Lakes**

Laurel Lake .....	142
-------------------	-----

### **Public Access Sites** .....

Guyandotte River- Justice	
Tug Fork River- Hatfield Bottom	
Tug Fork River- Maher	

<b>Trout Fishing</b> .....	<b>61</b>
R.D. Bailey Lake (Tailwaters)	



## MONONGALIA

### Lakes

Cheat Lake .....	105
Coopers Rock Lake .....	111
Westover Park Pond .....	201

### Public Access Sites ..... 43

Dunkard Creek- Mason Dixon Park	
Dunkard Creek- Price Access Site	
Monongahela River- Morgantown	
Monongahela River- Star City	
Monongahela River- Uffington	

### Trout Fishing ..... 61

Whiteday Creek

## MONROE

### Lakes

Moncove Lake .....	154
--------------------	-----

### Public Access Sites - No Sites Listed

### Trout Fishing ..... 61

Potts Creek	
Ich Creek	
Second Creek	
South Fork of Potts Creek	

## MORGAN

### Lakes

Cacapon Lake.....	98
-------------------	----

### Public Access Sites ..... 43

Cacapon River- Great Cacapon Rt. 9 Bridge	
Cacapon River- Largent Bridge South	
Cacapon River- Power Plant	
Potomac River- Cherry Run	
Potomac River- Paw	

### Trout Fishing - No Sites Listed

## NICHOLAS

### Lakes

Indian Rocks Lake .....	131
Summersville Lake .....	186

### Public Access Sites .....

43

Gauley River- Persinger Creek

### Trout Fishing .....

61

Cherry River

Cranberry River

Cranberry River Woodbine

Deer Creek

Indian Rocks Lake

Laurel Creek

North Fork of Cherry River

South Fork of Cherry River

Summersville Lake

## OHIO

### Lakes

Bear Rock Lake .....	86
Castleman Run Lake .....	102
Middle Wheeling Creek Lake .....	150

### Public Access Sites .....

43

Ohio River- Wheeling

### Trout Fishing .....

61

Middle Wheeling Creek

Wheeling Creek

## PENDLETON

### Lakes

Brandywine Lake .....	94
Brushy Fork Lake .....	95
Camp Run Lake .....	101

### Public Access Sites - No Sites Listed

<b>Trout Fishing .....</b>	<b>61</b>
North Fork of South Branch	
South Branch - C&R	
South Branch - Franklin Section	
South Branch - Smoke Hole Section	

**PLEASANTS**

<b>Lakes - No Sites Listed</b>	
<b>Public Access Sites .....</b>	<b>43</b>
Middle Island Creek- Sugar Creek	
Ohio River- French Creek	
Ohio River- St. Mary's	
<b>Trout Fishing - No Sites Listed</b>	

**POCAHONTAS**

<b>Lakes</b>	
Buffalo Fork Lake .....	96
Handley Pond .....	127
Seneca Lake .....	175
Watoga Lake .....	199
<b>Public Access Sites - No Sites Listed</b>	
<b>Trout Fishing .....</b>	<b>61</b>
Cranberry River	
Deer Creek	
East Fork of Greenbrier River	
Greekbrier River	
Hills Creek	
Knapps Creek	
Little River East Fork	
Little River West Fork	
Shavers Fork	
South Fork of Cranberry River	
West Fork of Greenbrier River	
Williams River	

## PRESTON

### Lakes

Newburg Lake.....156

### Public Access Sites - No Sites Listed

**Trout Fishing** ..... 61

Big Sandy Creek

Rhine Creek

Wolf Creek

## PUTNAM

### Lakes

Hurricane WS Res .....130

**Public Access Sites** ..... 43

Kanawha River- Buffalo

Kanawha River- Raymond City

**Trout Fishing - No Sites Listed**

## RALEIGH

### Lakes

Fitzpatrick Lake.....121

Little Beaver Lake .....144

Raleigh County Airport Pond .....169

Stephens Lake .....182

**Public Access Sites** ..... 43

New River- Glade Creek

New River- McCreery

New River- Sandstone Falls

**Trout Fishing** ..... 61

Glade Creek of New River

Marsh Fork

Pinch Creek

## **RANDOLPH**

### **Lakes**

Spruce Knob Lake .....180

Tygart River Backwaters .....195

### **Public Access Sites** ..... 43

Tygart River- Burnt Bridge

Tygart River- Mill Creek

Tygart River- Scotts Ford

### **Trout Fishing** ..... 61

Dry Fork

Elk River

Elkwater Fork

Gandy Creek

Clady Fork

Laurel Fork

Left Fork of Right Fork Buckhannon

Middle Fork

Right Fork of Buckhannon River

Shavers Fork - C&R

Shavers Fork - Lower Section

Shavers Fork - Upper Section

Tygart Rive - Headwaters

## **RITCHIE**

### **Lakes**

North Bend Lake .....157

North Bend State Park Pond .....157

Pennsboro WS Reservoir .....161

Tracy Lake .....191

### **Public Access Sites** ..... 43

Hughes River- Chucks Ford

South Fork of Hughes River Haught

South Fork of Hughes River Westvaco

### **Trout Fishing - No Sites Listed**

## ROANE

### Lakes

Charles Fork Lake .....	104
Miletree Lake .....	151
Silcott Fork Lake .....	177

### Public Access Sites - No Sites Listed

### Trout Fishing - No Sites Listed

## SUMMERS

### Lakes

Bluestone Lake .....	92
Pipestem Lake .....	165

### Public Access Sites .....

43

Greenbrier River- Barger Springs

Greenbrier River- Hinton

Greenbrier River- Lowell

Greenbrier River- Pence Springs

Greenbrier River- Talcott

Greenbrier River- Willowwood

New River- Bellepoint Park

New River- Bertha

New River- Brooks Falls

New River- Bull Falls

New River- Cedar Branch

New River- Hinton

New River- Indian Creek

New River- Laurel Creek

New River- Meadow Creek

New River- Shanklins Ferry

### Trout Fishing .....

61

Indian Creek of New River

Meadow Creek

## TAYLOR

### Lakes

Doe Run .....	113
Tygart Lake .....	194

### Public Access Sites .....

43

Tygart Lake (Tailwaters)	
Tygart River- Tygart Tailwaters	

### Trout Fishing .....

61

Tygart Lake	
-------------	--

## TUCKER

### Lakes

Thomas Park Lake .....	189
------------------------	-----

### Public Access Sites .....

43

Cheat River- Parsons	
Cheat River- St. George Bridge	

### Trout Fishing .....

61

Blackwater River	
Clover Run	
Dry Fork	
Horseshoe Run	
Red Creek	

## TYLER

### Lakes

Conaway Run Lake .....	110
------------------------	-----

### Public Access Sites .....

43

Middle Island Creek- Blue	
Middle Island Creek- Buffalo Run	
Middle Island Creek- Josephs Mills	
Middle Island Creek- Jug	
Middle Island Creek- Pratt	
Middle Island Creek- Purgatory Run	

Middle Island Creek- Sellers Road  
 Middle Island Creek- Tyler County Farm  
**Trout Fishing - No Sites Listed**

**UPSHUR**

**Lakes**

French Creek Pond.....	123
Stonecoal Lake .....	184

**Public Access Sites** ..... 43

Buckhannon River- Buckhannon (Wood Street)  
 Buckhannon River- FEMA Site  
 Buckhannon River- Pringle Tree  
 Buckhannon River- TMJ

**Trout Fishing** ..... 61

Buckhannon River  
 Left Fork of Buckhannon River  
 Left Fork of Right Fork Buckhannon  
 Little Kanawha River  
 Right Fork of Buckhannon River  
 Right Fork of Little Kanawha River  
 Right Fork of Middle Fork

**WAYNE**

**Lakes**

Beech Fork Lake.....	87
East Lynn Lake .....	116
Lick Creek Lake .....	143
Millers Fork Lake .....	152

**Public Access Sites** ..... 43

Big Sandy River- Kenova  
 Twelve Pole Creek- Pilgrim Glass

**Trout Fishing** ..... 61

Beech Fork Lake



East Lynn Lake  
Twelvemile Creek - Wayne Dam  
West Run of Twelvemile Creek

**WEBSTER**

**Lakes**

Big Ditch Lake..... 89

**Public Access Sites - No Sites Listed**

**Trout Fishing ..... 61**

Back Fork of Elk River  
Cranberry River  
Desert Fork  
Elk River  
Fall Run  
Laurel Fork  
Left Fork of Holly River  
Right Fork of Little Kanawha River  
Sugar Creek  
Williams River

**WETZEL**

**Lakes - No Sites Listed**

**Public Access Sites ..... 43**

Fishing Creek- Mouth of Little Fishing Creek  
Ohio River- New Martinsville  
Ohio River- Paden City

**Trout Fishing ..... 61**

North Fork of Fishing Creek  
South Fork of Fishing Creek

**WIRT**

**Lakes - No Sites Listed**

<b>Public Access Sites</b> .....	43
Little Kanawha River- Creston	
Little Kanawha River- Palestine	
Little Kanawha River- Sanoma Bridge	
Little Kanawha River- Sportsman Park	
Little Kanawha River- Spring Valley	
Little Kanawha River- Wells Lock	
<b>Trout Fishing - No Sites Listed</b>	

**WOOD**

<b>Lakes</b>	
Mountwood Lake.....	155
<b>Public Access Sites</b> .....	43
Little Kanawha River- Corning Park	
Little Kanawha River- Leachtown	
Ohio River- Belleville	
Ohio River- Lee Creek	
Ohio River- Lock 19	
Ohio River- Williamstown	
<b>Trout Fishing - No Sites Listed</b>	

**WYOMING**

<b>Lakes</b>	
Horse Creek Lake .....	129
RD Bailey Lake .....	169
<b>Public Access Sites</b> .....	43
Guyandotte River- Baileysville	
Guyandotte River- Elmore	
Guyandotte River- Mullens	
Guyandotte River- Pineville	
<b>Trout Fishing</b> .....	61
Clear Fork	
Pinnacle Creek	
R.D.Bailey Lake	



## **PUBLIC ACCESS SITES**

### **BARBOUR**

Buckhannon River- Carrollton  
Buckhannon River- Hall  
Buckhannon River- Rangoon  
Tygart River- Junior  
Tygart River- Philippi  
Tygart River- Philippi Covered Bridge

### **BERKELEY**

Back Creek- Route 9 Bridge  
Back Creek- Snyder's Ford Bridge  
Opequon Creek- Route 45 Bridge  
Opequon Creek- Stone Bridge

### **BOONE**

Big Coal River Dartmont  
Big Coal River Fosterville  
Big Coal River- Orgas  
Big Coal River- Racine  
Big Coal River Whitesville  
Little Coal River- Danville  
Little Coal River- Madison  
Little Coal River- Water Ways Park Site 1

### **BRAXTON**

Elk River- Frametown Bridge  
Elk River- Sutton Tailwaters  
Little Kanawha River Burnsville Tailwaters

### **BROOKE**

Ohio River- Weirton

Ohio River- Wellsburg

## **CABELL**

Guyandotte River- Farmdale Bridge

Guyandotte River- Salt Rock

Mud River- Howells Mill Bridge

Mud River- Milton US Rt. 60 Bridge

Mud River- Ona I-64 Bridge

Mud River- South Milton

Ohio River- Greenbottom

Ohio River- Guyandotte

Ohio River- Harris Riverfront Park

## **CALHOUN -**

Little Kanawha River- Grantsville

## **CLAY**

Elk River- Camp Associates Site 1

Elk River- Camp Associates Site 2

Elk River- Duck

Elk River- King Shoals

Elk River- Mary Chilton Roadside Park

Elk River- Prociuous

Elk River- Queen Shoals

## **DODDRIDGE**

Middle Island Creek- Doddridge High School

## **FAYETTE**

Gauley River- Jodie

Kanawha River- Kanawha Falls

Kanawha River- Montgomery

New River- Hawks Nest Lake

New River- McKendree

New River- Stone Cliff

## **GILMER**

Little Kanawha River- Leading Creek  
Little Kanawha River- Sand Fork  
Little Kanawha River- SR 5 Boat Slide  
Little Kanawha River- Stouts Mills

## **GRANT**

South Branch- Petersburg  
South Branch- Welton Park

## **GREENBRIER**

Greenbrier River- Alderson  
Greenbrier River- Anthony  
Greenbrier River- Caldwell  
Greenbrier River- I-64 Bridge  
Greenbrier River- Jiffy Foam  
Greenbrier River- Renick  
Greenbrier River- Ronceverte  
Meadow River- Big Clear Creek  
Meadow River Charmco  
Meadow River Hines

## **HAMPSHIRE**

Cacapon River- Cacapon Crossings  
Cacapon River- Cacapon Lake Bridge  
Cacapon River- Cold Stream  
Cacapon River- Rt. 127 Bridge  
South Branch- Blue Beach  
South Branch- Blue Ford North  
South Branch- Blue Ford South  
South Branch- Fort Mill

South Branch- Hanging Rock  
South Branch- Harmison  
South Branch- Indian Rock  
South Branch- Milleson Mill  
South Branch- Milleson Mill Bridge  
South Branch- Mouth of the South Branch  
South Branch- Romney Bridge  
South Branch- Sector  
South Branch Stoney Run

## **HANCOCK**

Ohio River- Chester  
Ohio River- New Cumberland

## **HARDY**

Cacapon River- Wardensville Bridge  
South Branch- Fisher Bridge  
South Branch- Fisher Bridge South  
South Branch- McNeil  
South Branch- Old Fields Bridge

## **HARRISON - No Sites Listed**

## **JACKSON**

Mill Creek- Cottageville  
Mill Creek- Jackson County Farm  
Ohio River- Lick Creek Back Water (Mill Creek)  
Ohio River- Ravenswood

## **JEFFERSON**

Potomac River- Dam #4  
Potomac River- Shepherdstown  
Shenandoah River- Bloomey Bridge

Shenandoah River- Harper's Ferry  
Shenandoah River- Meyerstown  
Shenandoah River- Millville  
Shenandoah River- Potomac Edison Above Dam  
Shenandoah River Potomac Edison Below Dam  
Shenandoah River- Shannondale Springs

## **KANAWHA**

Coal River- River Bend  
Elk River- Blue Creek  
Elk River- Clendenin  
Elk River- Coonskin Park  
Elk River- Mink Shoals  
Kanawha River- C&P Telephone  
Kanawha River- Chesapeake  
Kanawha River- Daniel Boone  
Kanawha River- Dunbar  
Kanawha River- Glasgow  
Kanawha River- Hansford  
Kanawha River- Shawnee Park  
Kanawha River- South Charleston  
Kanawha River- St. Albans  
Little Coal River- Exxon Station  
Pocatalico River- Water Plant

## **LEWIS**

West River Fork River- Stonewall  
Jackson Lake Tailwaters

## **LINCOLN**

Coal River- Alum Creek  
Guyandotte River- Branchland  
Guyandotte River- Harts



## Little Coal River- Water Ways Park Site 2

### **LOGAN**

Guyandotte River- Chapmanville  
Guyandotte River- Dabney  
Guyandotte River- Earling School  
Guyandotte River- Peach Creek  
Guyandotte River- Rocky Creek  
Guyandotte River- Three Mile Bend  
Guyandotte River- Wylo

### **MARION**

Monongahela River- Fairmont  
Monongahela River- Prickett's Fort  
West Fork River- Everson Bridge  
West Fork River- Worthington Park

### **MARSHALL**

Fish Creek- Lynn Camp  
Ohio River- Fish Creek  
Ohio River- Moundsville

### **MASON**

Kanawha River- Leon  
Kanawha River- Pt. Pleasant  
Ohio River- Crab Creek  
Ohio River- Mason

**MCDOWELL- No Sites Listed**

**MERCER- No Sites Listed**

### **MINERAL**

North Branch of the Potomac River- Blue Hole

North Branch of the Potomac River- Wiley Ford .....

## **MINGO**

Guyandotte River- Justice  
Tug Fork River- Hatfield Bottom  
Tug Fork River- Maher

## **MONONGALIA**

Dunkard Creek- Mason Dixon Park  
Dunkard Creek- Price Access Site  
Monongahela River- Morgantown  
Monongahela River- Star City  
Monongahela River- Uffington

**MONROE**- No Sites Listed

## **MORGAN**

Cacapon River- Great Cacapon Rt. 9 Bridge  
Cacapon River- Largent Bridge South  
Cacapon River- Power Plant  
Potomac River- Cherry Run  
Potomac River- Paw

## **NICHOLAS**

Gauley River- Persinger Creek

## **OHIO-**

Ohio River- Wheeling

**PENDLETON**- No Sites Listed

## **PLEASANTS**

Middle Island Creek- Sugar Creek  
Ohio River- French Creek

Ohio River- St. Mary's

**POCAHONTAS-** No Sites Listed

**PRESTON-** No Sites Listed

**PUTNAM**

Kanawha River- Buffalo

Kanawha River- Raymond City

**RALEIGH**

New River- Glade Creek

New River- McCreery

New River- Sandstone Falls

**RANDOLPH**

Tygart River- Burnt Bridge

Tygart River- Mill Creek

Tygart River- Scotts Ford

**RITCHIE**

Hughes River- Chucks Ford

South Fork of Hughes River Haught

South Fork of Hughes River Westvaco

**ROANE-** No Sites Listed

**SUMMERS**

Greenbrier River- Barger Springs

Greenbrier River- Hinton

Greenbrier River- Lowell

Greenbrier River- Pence Springs

Greenbrier River- Talcott

Greenbrier River- Willowwood

New River- Bellepoint Park  
New River- Bertha  
New River- Brooks Falls  
New River- Bull Falls  
New River- Cedar Branch  
New River- Hinton  
New River- Indian Creek  
New River- Laurel Creek  
New River- Meadow Creek  
New River- Shanklins Ferry

## **TAYLOR**

Tygart Lake (Tailwaters)  
Tygart River- Tygart Tailwaters

## **TUCKER**

Cheat River- Parsons  
Cheat River- St. George Bridge

## **TYLER**

Middle Island Creek- Blue  
Middle Island Creek- Buffalo Run  
Middle Island Creek- Josephs Mills  
Middle Island Creek- Jug  
Middle Island Creek- Pratt  
Middle Island Creek- Purgatory Run  
Middle Island Creek- Sellers Road  
Middle Island Creek- Tyler County Farm

## **UPSHUR**

Buckhannon River- Buckhannon (Wood Street) ...  
Buckhannon River- FEMA Site  
Buckhannon River- Pringle Tree  
Buckhannon River- TMJ

## **WAYNE**

Big Sandy River- Kenova

Twelve Pole Creek- Pilgrim Glass

## **WEBSTER- No Sites Listed**

## **WETZEL**

Fishing Creek- Mouth of Little Fishing Creek

Ohio River- New Martinsville

Ohio River- Paden City

## **WIRT**

Little Kanawha River- Creston

Little Kanawha River- Palestine

Little Kanawha River- Sanoma Bridge

Little Kanawha River- Sportsman Park

Little Kanawha River- Spring Valley

Little Kanawha River- Wells Lock

## **WOOD**

Little Kanawha River- Corning Park

Little Kanawha River- Leachtown

Ohio River- Belleville

Ohio River- Lee Creek

Ohio River- Lock 19

Ohio River- Williamstown

## **WYOMING**

Guyandotte River- Baileysville

Guyandotte River- Elmore

Guyandotte River- Mullens

Guyandotte River- Pineville

## LAKES

### BARBOUR

Mill Creek Lake .....	151
Teter Creek Lake .....	189

### BERKELEY

Poor House Pound .....	166
Sleepy Creek .....	178

### BOONE - No Sites Listed

### BRAXTON

Burnsville Lake .....	97
Saltlick Pond 9 .....	174
Sutton Lake .....	187

### BROOKE

Castleman Run Lake .....	102
--------------------------	-----

### CABELL

Barboursville Lake .....	85
Underwood Lake .....	196

### CALHOUN - No Sites Listed

### CLAY

Wallback Lake .....	198
---------------------	-----

### DODDRIDGE - No Sites Listed

### FAYETTE

Boley Lake .....	92
Hawks Nest Lake .....	129
Plum Orchard Lake .....	166

**GILMER**

Cedar Creek Lake .....103

**GRANT**

Mount Storm Lake .....154

New Creek Dam 14 .....156

South Mill Creek Lake .....179

**GREENBRIER**

Sherwood Lake .....177

Summit Lake .....187

Tuckahoe Lake .....192

**HAMPSHIRE- No Sites Listed**

**HANCOCK**

Kimsey Run Lake .....139

Tomlinson Run Lake.....190

**HARDY**

Parker Hollow Lake .....160

Rock Cliff Lake .....171

Trout Pond.....191

Upper Cove Run Lake .....196

Warden Lake .....198

**HARRISON**

Dog Run Lake .....115

Lumberport Lake .....145

**JACKSON**

Elk Fork Lake .....117

Frozenscamp Left Fork Lake.....123

Frozenscamp Right Fork Lake .....	124
O'Brien Lake .....	158
Rollins Lake .....	172
Turkey Run Lake .....	192
Woodrum Lake .....	203

**JEFFERSON- No Sites Listed**

**KANAWHA**

Anderson Lake .....	84
Coonskin Park Lake .....	110
Elk Two Mile Lake Site 12 .....	117
Elk Two Mile Lake Site 13 .....	118
Elk Two Mile Lake Site 14 .....	118
Kanawha State Forest Pond.....	138
Ridenour Lake .....	170

**LEWIS**

Stonecoal Lake.....	183
Stonewall Jackson Lake .....	184

**LINCOLN**

Upper Mud Lake .....	197
----------------------	-----

**LOGAN**

Chief Logan Lake .....	107
Logan County Airport Pond .....	144
Rockhouse Lake.....	171

**MARION**

Big Run Lake .....	89
Curtisville Lake .....	112
Flat Run Lake .....	121



Huey Run Lake.....	130.
Whetstone Lake .....	202

**MARSHALL**

Cameron Lake.....	101
Dunkard Fork Lake .....	115
Turkey Run Lake .....	193
Wolf Run Lake.....	203

**MASON**

Chief Cornstalk Lake .....	106
Krodel Lake .....	140
McClintic Ponds.....	148

**MCDOWELL**

Anawalt Lake.....	83
Berwind Lake.....	88

**MERCER**

James P. Bailey Lake .....	133
Jimmy Lewis Lake .....	134
Kee Reservoir.....	138

**MINERAL**

Ft. Ashby Lake .....	124
Jennings Randolph Lake .....	134
Larenim Lake.....	140

**MINGO**

Laurel Lake.....	142
------------------	-----

**MONONGALIA**

Cheat Lake .....	105
------------------	-----

Coopers Rock Lake .....	111
Westover Park Pond.....	201

**MONROE**

Moncove Lake .....	154
--------------------	-----

**MORGAN**

Cacapon Lake .....	98
--------------------	----

**NICHOLAS**

Indian Rocks Lake .....	131
Summersville Lake .....	186

**OHIO**

Bear Rock Lake .....	86
Castleman Run Lake .....	102
Middle Wheeling Creek Lake.....	150

**PENDLETON**

Brandywine Lake .....	94
Brushy Fork Lake .....	95
Camp Run Lake .....	101

**PLEASANTS - No Sites Listed**

**POCAHONTAS**

Buffalo Fork Lake .....	96
Handley Pond.....	127
Seneca Lake .....	175
Watoga Lake .....	199

**PRESTON**

Newburg Lake .....	156
--------------------	-----

**PUTNAM**

Hurricane WS Res.....130

**RALEIGH**

Fitzpatrick Lake .....121  
Little Beaver Lake.....144  
Raleigh County Airport Pond .....169  
Stephens Lake .....182

**RANDOLPH**

Spruce Knob Lake .....180  
Tygart River Backwaters .....195

**RITCHIE**

North Bend Lake.....157  
North Bend State Park Pond .....157  
Pennsboro WS Reservoir .....161  
Tracy Lake.....191

**ROANE**

Charles Fork Lake .....104  
Miletree Lake .....151  
Silcott Fork Lake.....177

**SUMMERS**

Bluestone Lake..... 92  
Pipestem Lake.....165

**TAYLOR**

Doe Run .....113  
Tygart Lake .....194

**TUCKER**

Thomas Park Lake .....189

**TYLER**

Conaway Run Lake .....110

**UPSHUR**

French Creek Pond .....123

Stonecoal Lake.....184

**WAYNE**

Beech Fork Lake ..... 87

East Lynn Lake.....116

Lick Creek Lake.....143

Millers Fork Lake .....152

**WEBSTER**

Big Ditch Lake ..... 89

**WETZEL - No Sites Listed**

**WIRT - No Sites Listed**

**WOOD**

Mountwood Lake .....155

**WYOMING**

Horse Creek Lake.....129

RD Bailey Lake.....169



# TROUT FISHING

**BARBOUR - No sites listed**

## **BERKELEY**

Middle Creek  
Mill Creek  
Mill Run  
Opequon Creek  
Tilhance Creek  
Tuscarora Creek

## **BOONE**

Hopkins Fork  
Rond Fork  
Spruce Laurel Fork

## **BRAXTON**

Burnsville Lake  
Sutton Lake

## **BROOKE**

Buffalo Creek

**CABELL - No Sites Listed**

**CALHOUN - No Sites Listed**

**CLAY - No Sites Listed**

**DODDRIDGE - No Sites Listed**

## **FAYETTE**

Dunloup Creek  
Glade Creek  
Laurel Creek

Mill Creek  
Paint Creek

**GILMER - No Sites Listed**

**GRANT**

North Fork of Lunice Creek  
North Fork of Patterson Creek  
North Fork of South Branch

**GREENBRIER**

Anthony Creek  
Big Clear Creek  
Laurel Creek  
Little Clear Creek  
Meadow Creek  
Milligan Creek  
North Fork of Anthony Creek  
North Fork of Cherry River  
Second Creek  
South Fork of Cherry River

**HAMPSHIRE**

Dillons Run  
Edwards Run  
Mill Run

**HANCOCK**

Kings Creek  
Tomlinson Run

**HARDY**

Lost River

Lower Cove Run  
Morres Run  
North River  
Trout Run  
Waites Run

**HARRISON - No Sites Listed**

**JACKSON - No Sites Listed**

**JEFFERSON**

Bullskin Run  
Evitts Run  
Long Marsh Run  
Opequon Creek  
Rocky Marsh Run

**KANAWHA**

Paint Creek

**LEWIS**

Little Kanawha River (Headwaters)  
Stonewall Jackson Lake

**LINCOLN - No Sites Listed**

**LOGAN**

Buffalo Creek

**MARION**

Paw Creek  
Whiteday Creek



## **MARSHALL**

Wheeling Creek

## **MASON - No Sites Listed**

## **MCDOWELL**

Clear Fork

Dry Fork

Panther Creek

## **MERCER**

Camp Creek

East River of New River

Mash Fork

## **MINERAL**

New Creek

North Branch of Potomac River

## **MINGO**

R.D. Bailey Lake (Tailwaters)

## **MONONGALIA**

Potts Creek

Ich Creek

Second Creek

South Fork of Potts Creek

## **MORGAN - No Sites Listed**

## **NICHOLAS**

Cherry River

Cranberry River

Cranberry River Woodbine  
Deer Creek  
Indian Rocks Lake  
Laurel Creek  
North Fork of Cherry River  
South Fork of Cherry River  
Summersville Lake

## **OHIO**

Middle Wheeling Creek  
Wheeling Creek

## **PENDLETON**

North Fork of South Branch  
South Branch - C&R  
South Branch - Franklin Section  
South Branch - Smoke Hole Section

## **PLEASANTS - No Sites Listed**

## **POCAHONTAS**

Cranberry River  
Deer Creek  
East Fork of Greenbrier River  
Greekbrier River  
Hills Creek  
Knapps Creek  
Little River East Fork  
Little River West Fork  
Shavers Fork  
South Fork of Cranberry River  
West Fork of Greenbrier River  
Williams River

## **PRESTON**

Big Sandy Creek  
Rhine Creek  
Wolf Creek

**PUTNAM - No Sites Listed**

## **RALEIGH**

Glade Creek of New River  
Marsh Fork  
Pinch Creek

## **RANDOLPH**

Dry Fork  
Elk River  
Elkwater Fork  
Gandy Creek  
Clady Fork  
Laurel Fork  
Left Fork of Right Fork Buckhannon  
Middle Fork  
Right Fork of Buckhannon River  
Shavers Fork - C&R  
Shavers Fork - Lower Section  
Shavers Fork - Upper Section  
Tygart Rive - Headwaters

**RITCHIE - No Sites Listed**

**ROANE - No Sites Listed**

## **SUMMERS**

Indian Creek of New River  
Meadow Creek

## **TAYLOR**

Tygart Lake

## **TUCKER**

Blackwater River  
Clover Run  
Dry Fork  
Horseshoe Run  
Red Creek

**TYLER - No Sites Listed**

## **UPSHUR**

Buckhannon River  
Left Fork of Buckhannon River  
Left Fork of Right Fork Buckhannon  
Little Kanawha River  
Right Fork of Buckhannon River  
Right Fork of Little Kanawha River  
Right Fork of Middle Fork

## **WAYNE**

Beech Fork Lake  
East Lynn Lake  
Twelvemile Creek - Wayne Dam  
West Run of Twelvemile Creek

## **WEBSTER**

Back Fork of Elk River

Cranberry River

Desert Fork

Elk River

Fall Run

Laurel Fork

Left Fork of Holly River

Right Fork of Little Kanawha River

Sugar Creek

Williams River

## **WETZEL**

North Fork of Fishing Creek

South Fork of Fishing Creek

**WIRT - No Sites Listed**

**WOOD - No Sites Listed**

## **WYOMING**

Clear Fork

Pinnacle Creek

R.D.Bailey Lake

## **RIVER FLOAT TRIPS**

### **BARBOUR**

Buckhannon River- Boulder

Buckhannon River- Hall

Tygart River- Junior

Tygart River- Philippi Covered Bridge

**BERKELEY-** No sites listed

### **BOONE**

Big Coal River- Fosterville

Big Coal River- Orgas

Big Coal River- Racine

Big Coal River Whitesville

Little Coal River- Danville

Little Coal River- Madison

### **BRAXTON**

Elk River- Sutton Tailwaters

**BROOKE-** No Sites Listed

### **CABELL**

Guyandotte River- Barboursville

Guyandotte River- Salt Rock

Mud River- I 64 Br on CR 1 in Ona

Mud River- Near Milton at CR 25 & 25/1

**CALHOUN** - No sites listed

### **CLAY**

Elk River- King Shoals

Elk River- Queen Shoals Bridge

**DODDRIDGE** - No sites listed

## **FAYETTE**

Gauley River- Jodie PAS  
Kanawha River- Kanawha Falls  
New River- Stonecliff

## **GILMER**

Little Kanawha River- Mouth of Leading Creek  
Little Kanawha River- SR 5 Boat Slide  
Little Kanawha River- Stouts Mills

## **GRANT**

South Branch- Petersburg  
South Branch- Welton Park

## **GREENBRIER**

Greenbrier River- Alderson  
Greenbrier River- Anthony  
Greenbrier River- Caldwell  
Greenbrier River- Renick  
Meadow River- Charmco Park

## **HAMPSHIRE**

Cacapon River- Cacapon Lake Bridge  
Cacapon River- Cold Stream  
Cacapon River- Rt. 127 Bridge  
South Branch- Blue Beach Bridge  
South Branch- Blue Ford North  
South Branch- Blue Ford South  
South Branch- Hanging Rock  
South Branch- Harmison  
South Branch- Indian Rock  
South Branch- Milleson Mill  
South Branch Romney Bridge  
South Branch- Stony Run

**HANCOCK-** No sites listed

**HARDY**

South Branch- Fisher Bridge  
South Branch- Old Fields Bridge  
South Branch- South Branch WMA

**HARRISON**

West Fork River- Goodhope  
West Fork River- US 19

**JACKSON**

Mill Creek- Jackson County Farm

**JEFFERSON**

Shenandoah River- Meyerstown  
Shenandoah River- Shannondale Springs WMA

**KANAWHA**

Elk River- Blue Creek  
Elk River- Clendenin  
Elk River- Mink Shoals

**LEWIS**

Jackson Lake Tailwaters

**LINCOLN**

Guyandotte River- Branchland  
Guyandotte River- Harts Creek

**LOGAN**

Guyandotte River- Chapmanville  
Guyandotte River- Earling  
Guyandotte River- Peach Creek  
Guyandotte River- Rocky Branch



Guyandotte River- Three Mile Bend  
Guyandotte River- Wylo

**MARION-** No Sites Listed

**MARSHALL**

Fish Creek- Lynn Camp  
Wheeling Creek- Burhces Run

**MASON-** No Sites Listed

**MCDOWELL-** No Sites Listed

**MERCER-** No Sites Listed

**MINERAL -** No sites listed

**MINGO**

Guyandotte River- Justice

**MONONGALIA**

Monongahela River- Uffington PAS

**MONROE-** No Sites Listed

**MORGAN**

Cacapon River- Largent Bridge South  
Cacapon River- Power Plant

**NICHOLAS-** No Sites Listed

**OHIO-** No Sites Listed

**PENDLETON- No Sites Listed**

**PLEASANTS - No sites listed**

**POCAHONTAS- No Sites Listed**

**PRESTON**

Cheat River- Macomber

**PUTNAM - No sites listed**

**RALEIGH**

New River- Glade Creek

New River- McCreery

**RANDOLPH**

Tygart River- Scotts Ford

**RITCHIE- No Sites Listed**

**ROANE- No Sites Listed**

**SUMMERS**

Greenbrier River- Lowell

Greenbrier River- Talcott

New River- Bellepoint Park

New River- Cedar Branch

New River- Laurel Creek

New River- Meadow Creek

New River- Shanklins Ferry

**TAYLOR**

Tygart Lake (Tailwaters)

Tygart River- Tygart Backwaters

## **TUCKER**

Cheat River- Parsons  
Cheat River- Seven Islands  
Cheat River- St. George Bridge

## **TYLER**

Middle Island Creek- Blue  
Middle Island Creek- Josephs Mills  
Middle Island Creek- Purgatory Run

## **UPSHUR**

Buckhannon River- Buckhannon  
Buckhannon River- Pringle Tree

**WAYNE** - No sites listed

**WEBSTER**- No Sites Listed

## **WETZEL**

North Fork of Fishing Creek  
South Fork of Fishing Creek  
Fishing Creek- Little Fishing Creek

## **WIRT**

Little Kanawha River- Creston  
Little Kanawha River- Wells Lock

**WOOD**- No Sites Listed

## **WYOMING**

Clear Fork  
Clear Fork (C&R)  
Pinnacle Creek  
R.D. Bailey Lake (Tailwaters)  
Guyandotte River- Baileysville, Mullens, Pineville

## SITE INDEX

Alderson - Greenbrier River.....	83
Anawalt Lake.....	83
Anderson Lake.....	84
Anthony - Greenbrier River.....	84
Baileysville - Guyandotte River.....	85
Barboursville Lake.....	85
Barboursville - Guyandotte River.....	86
Bear Rock Lake.....	86
Beech Fork Lake.....	87
Bellepoint Park - New River.....	88
Berwind Lake.....	88
Big Ditch Lake.....	89
Big Run Lake.....	89
Blue - Middle Island Creek.....	90
Blue Beach Bridge - South Branch.....	90
Blue Creek - Elk River.....	91
Blue Ford North & South - South Branch.....	91
Bluestone Lake.....	92
Boley Lake.....	92
Boulder - Buckhannon River.....	93
Branchland - Guyandotte River.....	93
Brandywine Lake.....	94
Brushy Fork Lake.....	95
Buckhannon - Buckhannon River.....	96
Buffalo Fork Lake.....	96
Burhces Run -Wheeling Creek.....	97
Burnsville Lake.....	97
Cacapon Lake.....	98
Cacapon River- -Cacapon Lake Bridge.....	98
Cacapon River- Rt. 127 Bridge.....	99
Cacapon River - Power Plant.....	100

Caldwell - Greenbrier River .....	100
Cameron Lake .....	101
Camp Run Lake.....	101
Castle Man Run Lake .....	102
Castleman Run Lake .....	102
Cedar Branch - New River.....	103
Cedar Creek Lake .....	103
Chapmanville - Guyandotte River.....	104
Charles Fork Lake .....	104
Charmco Park - Meadow River.....	105
Cheat Lake .....	105
Chief Cornstalk Lake .....	106
Chief Logan Lake .....	107
Clear Fork.....	107
Clear Fork (C&R).....	108
Clendenin - Elk River.....	108
Cold Stream - Cacapon River.....	109
Conaway Run Lake .....	110
Coonskin Park Lake .....	110
Coopers Rock Lake .....	111
Creston - Little Kanawha River.....	112
Curtisville Lake .....	112
Danville - Little Coal River .....	113
Doe Run sub impoundment.....	113
Doddridge High School.....	114
Dog Run Lake .....	115
Dunkard Fork Lake .....	115
Earling - Guyandotte River .....	116
East Lynn Lake.....	116
Elk Fork Lake .....	117
Elk Two Mile Lake Site 12 .....	117
Elk Two Mile Lake Site 13 .....	118
Elk Two Mile Lake Site 14 .....	118

Fisher Bridge - South Branch .....	119
Fishing Creek- Little Fishing Creek .....	119
Fishing Creek - North Fork & South Fork.....	120
Fitzpatrick Lake .....	121
Flat Run Lake .....	121
Fosterville - Big Coal River .....	122
French Creek - Ohio River .....	122
French Creek Pond .....	123
Frozencamp Left Fork Lake.....	123
Frozencamp Right Fork Lake .....	124
Ft. Ashby Lake .....	124
Glade Creek - New River.....	125
Goodhope - West Fork River .....	125
Grantsville - Little Kanawha River.....	126
Hall - Buckhannon River.....	126
Handley Pond.....	127
Hanging Rock - South Branch .....	127
Harmison - South Branch .....	128
Harts Creek - Guyandotte River .....	128
Hawks Nest Lake.....	129
Horse Creek Lake.....	129
Huey Run Lake.....	130
Hurricane WS Res.....	130
Indian Rocks Lake .....	131
Indian Rock - South Branch.....	132
Jackson County Farm - Mill Creek.....	132
Jackson Lake Tailwaters .....	133
James P. Bailey Lake .....	133
Jennings Randolph Lake .....	134
Jimmy Lewis Lake .....	131
Jodie PAS - Gauley River.....	135
Josephs Mills - Middle Island Creek .....	136
Junior - Tygart River .....	136

Justice - Guyandotte River .....	137
Kanawha River - Kanawha Falls.....	137
Kanawha State Forest Pond.....	138
Kee Reservoir.....	138
Kimsey Run Lake .....	139
King Shoals - Elk River.....	139
Krodel Lake .....	140
Larenim Lake.....	140
Largent Bridge South - Cacapon River.....	141
Laurel Creek - New River .....	142
Laurel Lake.....	142
Leading Creek - Little Kanawha River .....	143
Lick Creek Lake.....	143
Little Beaver Lake.....	144
Logan County Airport Pond .....	144
Lowell - Greenbrier River.....	145
Lumberport Lake .....	145
Lynn Camp - Fish Creek.....	146
Macomber - Cheat River .....	147
Madison - Little Coal River .....	147
McClintic Ponds.....	148
McCreery - New River .....	148
McNeil - South Branch.....	149
Meadow Creek - New River.....	149
Meyerstown - Shenandoah River .....	150
Middle Wheeling Creek Lake.....	150
Miletree Lake .....	151
Mill Creek Lake .....	151
Millers Fork Lake .....	152
Milleson Mill - South Branch .....	152
Milton - Mud River .....	153
Mink Shoals - Elk River .....	153
Moncove Lake .....	154

Mount Storm Lake .....	154
Mountwood Lake .....	155
Mullens - Guyandotte River .....	155
New Creek Dam 14 .....	156
Newburg Lake .....	156
North Bend Lake.....	157
North Bend State Park Pond .....	157
O'Brien Lake.....	158
Old Fields Bridge - South Branch .....	158
Ona - Mud River- I 64 Br on CR 1.....	159
Orgas - Big Coal River.....	159
Parker Hollow Lake .....	160
Parsons - Cheat River .....	160
Peach Creek - Guyandotte River.....	161
Pennsboro WS Reservoir .....	161
Petersburg - South Branch .....	162
Pineville - Guyandotte River .....	162
Philippi Covered Bridge - Tygart River .....	163
Pinnacle Creek .....	164
Pipestem Lake.....	165
Plum Orchard Lake.....	166
Poor House Pound .....	166
Pringle Tree - Buckhannon River.....	167
Purgatory Run - Middle Island Creek.....	167
Queen Shoals Bridge - Elk River .....	168.
Racine - Big Coal River .....	168
Raleigh County Airport Pond .....	169
RD Bailey Lake.....	169
Renick - Greenbrier River.....	170
Ridenour Lake .....	170
Rock Cliff Lake .....	171
Rockhouse Lake.....	171
Rocky Creek - Guyandotte River .....	172



Rollins Lake.....	172
Romney Bridge - South Branch.....	173
Salt Rock - Guyandotte River.....	173
Saltlick Pond 9.....	174
Scotts Ford - Tygart River.....	174
Seneca Lake.....	175
Seven Islands - Cheat River.....	175
Shanklins Ferry - New River.....	176.
Shannondale Springs WMA - Shenandoah River.....	176
Sherwood Lake.....	177
Silcott Fork Lake.....	177
Sleepy Creek.....	178
South Branch- South Branch WMA.....	178
South Mill Creek Lake.....	179
Spruce Knob Lake.....	180
St. George Bridge - Cheat River.....	181
St. Mary's.....	181
Stand Fork - Little Kanawha River.....	182
Stephens Lake.....	182
Stonecliff - New River.....	183
Stonecoal Lake (Lewis).....	183
Stonecoal Lake (Upshur).....	184
Stonewall Jackson Lake.....	184
Stony Run - South Branch.....	185
Stouts Mills - Little Kanawha River.....	185
Sugar Creek - Middle Island Creek.....	186
Summersville Lake.....	186
Summit Lake.....	187
Sutton Lake.....	187
Sutton Tailwaters - Elk River.....	188
Talcott - Greenbrier River.....	188
Teter Creek Lake.....	189
Thomas Park Lake.....	189

Three Mile Bend - Guyandotte River .....	190
Tomlinson Run Lake.....	190
Tracy Lake.....	191
Trout Pond.....	191
Tuckahoe Lake .....	192
Turkey Run Lake (Jackson).....	192
Turkey Run Lake (Marshall) .....	193
Tygart Lake & Tailwaters .....	194
Tygart River- Backwaters .....	195
Uffington PAS - Monongahela River.....	195
Underwood Lake .....	196
Upper Cove Run Lake .....	196
Upper Mud Lake .....	197
Wallback Lake .....	198
Warden Lake .....	198
Watoga Lake .....	199
Wells Lock - Little Kanawha River .....	200
Welton Park - South Branch .....	200
West Fork River- US 19.....	201
Westover Park Pond.....	201
Whetstone Lake .....	202
Whitesville - Big Coal River .....	202
Wolf Run Lake.....	203
Woodrum Lake .....	203
Wylo - Guyandotte River .....	204



## OFFICIAL NAME OF SITE: Alderson - Greenbrier River

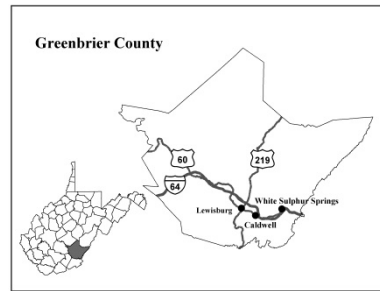
---

County: Greenbrier

Phone Number: 304-558-2754

Website Address: [wvdnr.gov](http://wvdnr.gov)

GPS Coordinates: 37°43'39"N  
80°38'29"W



The Greenbrier River is a tributary of the New River and runs 173 miles, making it one of the longest rivers in West Virginia. It is part of the watershed of the Mississippi River, draining an area of 1,656 square miles. The Greenbrier is formed by the confluence of the East Fork Greenbrier River and the West Fork Greenbrier River, both of which are short streams rising at elevations exceeding 3,300 ft.

## OFFICIAL NAME OF SITE: Anawalt Lake

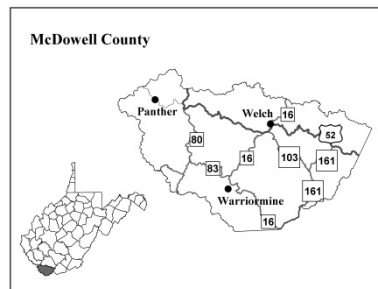
---

County: McDowell

Phone Number: 304-558-2754

Website Address: [wvdnr.gov](http://wvdnr.gov)

GPS Coordinates: 37°18'54.2"N  
81°25'53.9"W



The lake was constructed in the early 1990's with a maximum depth of 15 feet and an average depth of 6 feet. A foot trail surrounding the lake provide good bank fishing access. Pit type toilets, shelters, and picnic tables are provided. Boating, camping, and the use of live minnows as bait are prohibited.

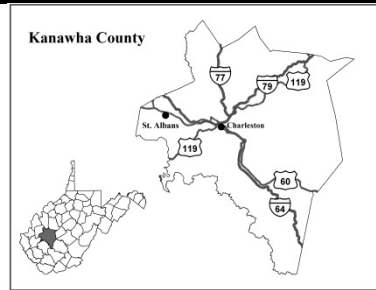
## OFFICIAL NAME OF SITE: Anderson Lake

County: Kanawha

Phone Number: 304-558-2754

Website Address: [wvdnr.gov](http://wvdnr.gov)

GPS Coordinates: 38°21'52"N  
81°44'22"W



The City of Dunbar constructed the lake in 1984 with a maximum depth of 33 feet and an average depth of 18 feet. Parking is 0.5 miles from the lake with a paved walking trail provided. Paths surrounding the lake provide good bank fishing access. Boating, camping, and the use of live minnows as bait are prohibited.

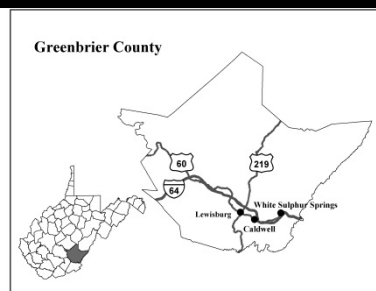
## OFFICIAL NAME OF SITE: Anthony - Greenbrier River

County: Greenbrier

Phone Number: 304-558-2754

Website Address: [wvdnr.gov](http://wvdnr.gov)

GPS Coordinates: 37°59'28"N  
80°21'19"W



The Greenbrier River is a tributary of the New River and runs 173 miles, making it one of the longest rivers in West Virginia. It is part of the watershed of the Mississippi River, draining an area of 1,656 square miles. The Greenbrier is formed by the confluence of the East Fork Greenbrier River and the West Fork Greenbrier River, both of which are short streams rising at elevations exceeding 3,300 feet and flowing for their entire lengths in northern Pocahontas County.

## OFFICIAL NAME OF SITE: Baileysville - Guyandotte River

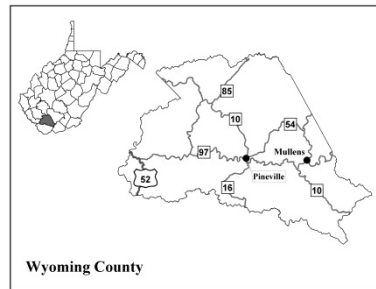
---

County: Wyoming

Phone Number: 304-558-2754

Website Address: [wvdnr.gov](http://wvdnr.gov)

GPS Coordinates: 37° 35' 21" N,  
81° 40' 45" W



The Guyandotte River is a tributary of the Ohio River, approximately 166 miles long. It was named after the French term for the Wendat Native Americans. Via the Ohio River, it is part of the Mississippi River watershed.

## OFFICIAL NAME OF SITE: Barboursville Lake

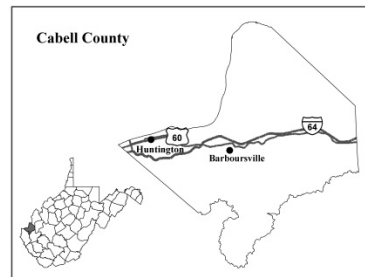
---

County: Cabell

Phone Number: 304-558-2754

Website Address: [wvdnr.gov](http://wvdnr.gov)

GPS Coordinates: 38°24'40"N  
82°17'52"W



The lake was built in 1992 with a maximum depth of 10 feet and an average depth of 5 feet. A trail around the entire lake provides access for bank fishing. Camping, boating, night fishing and the use of live minnows are prohibited.

## OFFICIAL NAME OF SITE: Barboursville- Guyandotte River

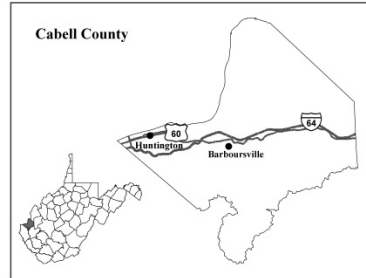
---

County: Cabell

Phone Number: 304-558-2754

Website Address: [wvdnr.gov](http://wvdnr.gov)

GPS Coordinates: 38°24'37.6"N  
82°17'48.6"W



This river float trip put in site is located under the Farmdale Bridge in Barboursville.

## OFFICIAL NAME OF SITE: Bear Rock Lake

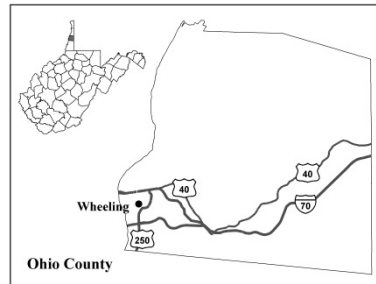
---

County: Ohio

Phone Number: 304-558-2754

Website Address: [wvdnr.gov](http://wvdnr.gov)

GPS Coordinates: 40°04'53"N  
80°32'07"W



This four-lake complex (Baker Lake, 1.5 acres; Bear Lake, 7.5 acres; Rock Lake, 2.1 acres; Wood Pond, 0.5 acre) was constructed in 1949. Bear Lake has a max depth of 20 ft and an avg. depth of 6 ft. Only electric motors allowed; fishing with live minnows is prohibited. Swimming & camping are prohibited. A path surrounds the majority of each lake providing bank fishing access. Excessive growth of vegetation during summer can interfere with bank fishing.

## OFFICIAL NAME OF SITE: Beech Fork Lake

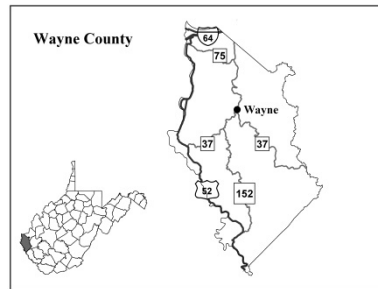
---

County: Wayne

Phone Number: 304-558-2754

Website Address: [wvdnr.gov](http://wvdnr.gov)

GPS Coordinates: 38°17'44.0"N  
82°24'40.7"W



The lake was constructed in 1978 by the US Army Corps of Engineers for flood control, recreation, and fish and wildlife. Boating is permitted however a 10 horsepower restriction is enforced at Beech Fork Lake. Camping is available at Beech Fork Lake State Park.





## OFFICIAL NAME OF SITE: Bellepoint Park - New River

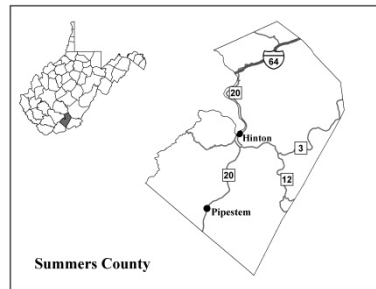
---

County: Summers

Phone Number: 304-558-2754

Website Address: [wvdnr.gov](http://wvdnr.gov)

GPS Coordinates: 37°40'1"N  
80°53'12"W



The New River is part of the Ohio River watershed, and a tributary of the Kanawha River. It is about 320 miles long and much of it flows through West Virginia. It is one of the nation's American Heritage Rivers. Despite its name, the New River is the third oldest river in the world geologically.

## OFFICIAL NAME OF SITE: Berwind Lake

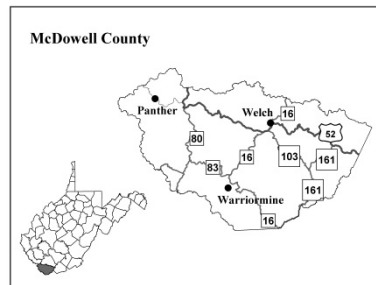
---

County: McDowell

Phone Number: (304)558-2754

Website Address: [wvdnr.gov](http://wvdnr.gov)

GPS Coordinates: 37°15'34.8"N  
81°42'04.7"W



This impoundment was built in the late 1950's and is West Virginia's southern most public fishing lake. It has a maximum depth of 35 feet and an average depth of 12 feet. A path around the entire lake provides bank fishing access. Boating is permitted and electric motors only are allowed. A wooden fishing platform is located at the upper end of the lake. The use of live minnows is prohibited and there is no camping.

## OFFICIAL NAME OF SITE: Big Ditch Lake

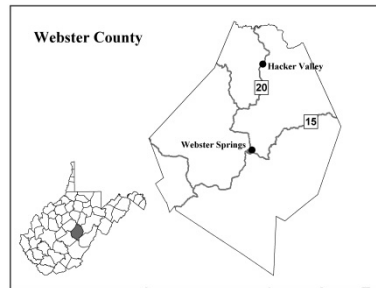
---

County: Webster

Phone Number: 304-558-2754

Website Address: [wvdnr.gov](http://wvdnr.gov)

GPS Coordinates: 38°24'23"N  
80°34'19"W



The lake was built in 1969 with a maximum depth of 16 feet and an average depth of 5 feet. The lake is usually clear; however, summer growth of aquatic weeds can be a nuisance to shoreline anglers. Picnic facilities, foot trails, pit toilets, drinking water, and boat launching facilities are available. Electric motors only are allowed. Camping and the use of live minnows for bait are prohibited.

## OFFICIAL NAME OF SITE: Big Run Lake

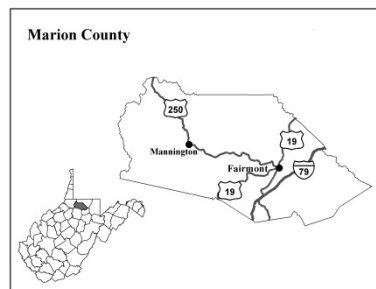
---

County: Marion

Phone Number: 304-558-2754

Website Address: [wvdnr.gov](http://wvdnr.gov)

GPS Coordinates: 39°33'16.8"N  
80°21'14.3"W



The lake was constructed in 1975 with a maximum depth of 23 feet and an average depth of 9 feet. A gravel access road extends to the upper end of the lake from Route 250/4, which is suitable for car-top boats. Electric motors only and use of live minnows as bait are permitted. A path around two-thirds of the lake provides bank fishing access. Swimming and camping are prohibited.

## OFFICIAL NAME OF SITE: Blue - Middle Island Creek

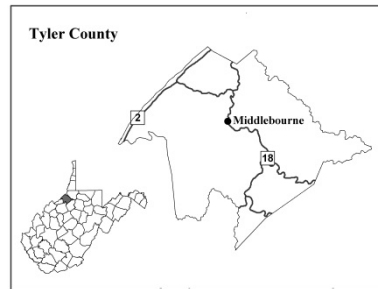
---

County: Tyler

Phone Number: 304-558-2754

Website Address: [wvdnr.gov](http://wvdnr.gov)

GPS Coordinates: 39°24'09"N  
81°12'08"W



Middle Island Creek is a 77 mile long river. It is a tributary of the Ohio River, draining an area of 565 square miles. It is the longest stream in the state bearing the name of "creek" and is named for Middle Island, located in the Ohio River at its mouth.

## OFFICIAL NAME OF SITE: Blue Beach - South Branch

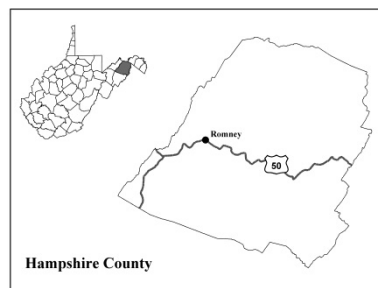
---

County: Hampshire

Phone Number: 304-558-2754

Website Address: [wvdnr.gov](http://wvdnr.gov)

GPS Coordinates: 39°25'33"N  
78°42'55"W



The South Branch Potomac River has its headwaters in Virginia, along the eastern edge of the Allegheny Front. After 139 miles, the mouth of the South Branch lies in Hampshire County, where it meets the North Branch Potomac River to form the Potomac.

## OFFICIAL NAME OF SITE: Blue Creek - Elk River

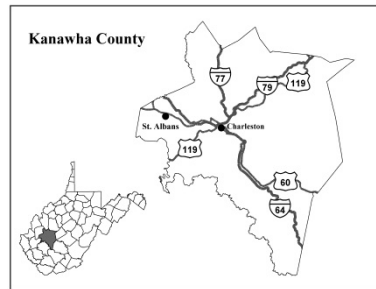
---

County: Kanawha

Phone Number: 304-558-2754

Website Address: [wvdnr.gov](http://wvdnr.gov)

GPS Coordinates: 38°27'02"N  
81°27'26"W



The Elk River is formed in the Allegheny Mountains in Pocahontas County by the confluence of two short streams, the Big Spring Fork and the Old Field Fork, which join near the community of Slatyfork. It is a tributary of the Kanawha River, 172 miles long. Via the Kanawha and Ohio rivers, it is part of the watershed of the Mississippi River.

## OFFICIAL NAME OF SITE: Blue Ford - South Branch

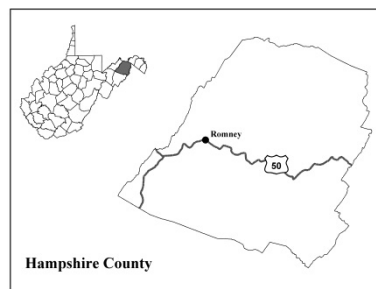
---

County: Hampshire

Phone Number: 304-558-2754

Website Address: [wvdnr.gov](http://wvdnr.gov)

GPS Coordinates: 39°20'42"N  
78°45'25"W

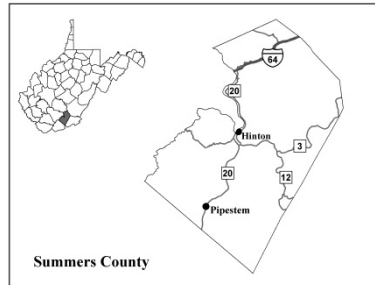


The South Branch Potomac River has its headwaters in Virginia, along the eastern edge of the Allegheny Front. After 139 miles, the mouth of the South Branch lies in Hampshire County, where it meets the North Branch Potomac River to form the Potomac.

## OFFICIAL NAME OF SITE: Bluestone Lake

---

County: Summers  
Phone Number: 304-558-2754  
Website Address: [wvdnr.gov](http://wvdnr.gov)  
GPS Coordinates: 37°40'1"N  
80°53'12"W

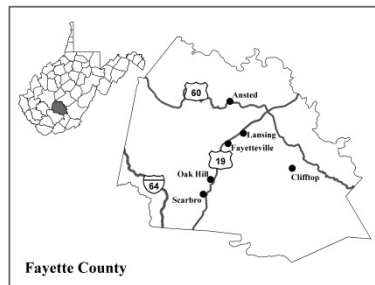


Bluestone Dam was constructed as part of the Kanawha River Basin flood control system primarily to reduce major flood damages along the New, Kanawha, Ohio, and Mississippi Rivers. Bluestone Dam was completed for operational purposes in January 1949 and completely finished in January 1952.

## OFFICIAL NAME OF SITE: Boley Lake

---

County: Fayette  
Phone Number: 304-558-2754  
Website Address: [wvdnr.gov](http://wvdnr.gov)  
GPS Coordinates: 37°58'45.6"N  
80°56'48.7"W

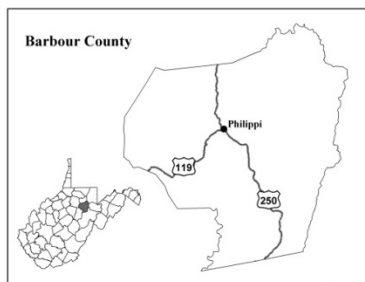


The lake was built in 1965 with a max depth of 25ft and an avg depth of 12ft. Boat rental is available at the lake; a fee is charged to launch private boats. Electric motors only are allowed. A trail surrounding the lake provides bank fishing access. The use of live minnows is prohibited; only registered campers may fish at night. A campground is located in the park on a first come, first served basis. Camping season runs from May 1 to Oct15. A total of 26 vacation cabins are also available.

## OFFICIAL NAME OF SITE: Boulder - Buckhannon River

---

County: Barbour  
Phone Number: 304-558-2754  
Website Address: wvdnr.gov  
GPS Coordinates: 39°4'7"N  
80°6'12"W

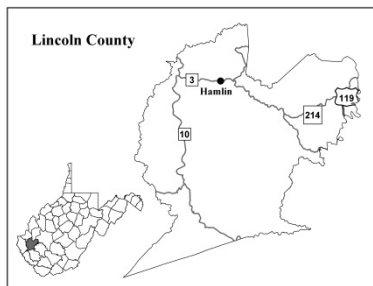


The **Buckhannon River** is a 45 mile long tributary of the Tygart Valley River in West Virginia. It is part of the watershed of the Mississippi River, draining an area of 309 square miles. Although located mostly in Barbour County, it provides drinking water for much of Upshur County.

## OFFICIAL NAME OF SITE: Branchland - Guyandotte River

---

County: Lincoln  
Phone Number: 304-558-2754  
Website Address: wvdnr.gov  
GPS Coordinates: 38°13'15"N  
82°12'14"W



The **Guyandotte River** is a tributary of the Ohio River, approximately 166 miles long. It was named after the French term for the Wendat Native Americans. Via the Ohio River, it is part of the Mississippi River watershed.

## OFFICIAL NAME OF SITE: Brandywine Lake

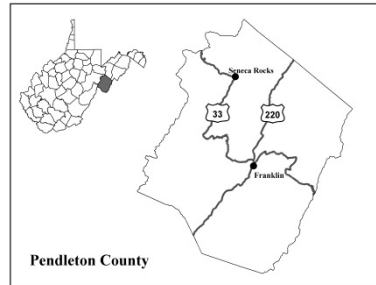
---

County: Pendleton

Phone Number: 304-558-2754

Website Address: [wvdnr.gov](http://wvdnr.gov)

GPS Coordinates: 38°36'03.1"N  
79°12'14.5"W



The lake was built in 1960 with a max depth of 18ft and an avg depth of 10ft. Located on the George Washington National Forest, recreational facilities include picnic tables, toilets, a swimming beach, and approximately 35 spaces for tent or trailer camping (no hook-ups). The area opens to camping in mid-April and closes December 1, with a fee being charged from Memorial Day to Labor Day. The lake is open to fishing all year, but night fishing and using live minnows as bait are not allowed. Access is available for car-top boats with electric motors only allowed.



## OFFICIAL NAME OF SITE: Brushy Fork Lake

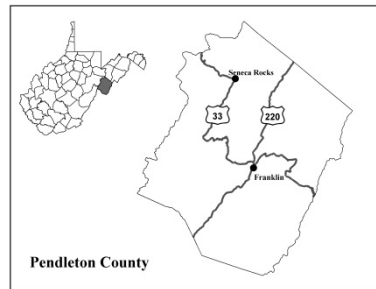
---

County: Pendleton

Phone Number: 304-558-2754

Website Address: [wvdnr.gov](http://wvdnr.gov)

GPS Coordinates: 38°27'52.2"N  
79°19'08.4"W



The lake was constructed in 1982 with a maximum depth of 20 feet and an average depth of 8 feet. Most of the watershed is located on the Dry River District of the George Washington National Forest. The lake is easily accessible for carry down boats near the upper end and electric motors only are allowed. Camping and the use of live minnows are prohibited.



## OFFICIAL NAME OF SITE: Buckhannon River- Buckhannon (Wood Street)

---

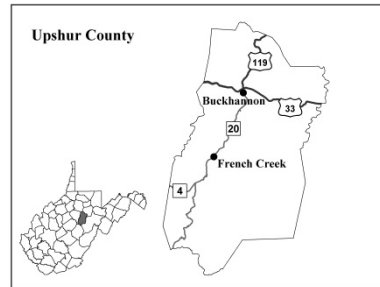
County: Upshur

Phone Number: 304-558-2754

Website Address: [wvdnr.gov](http://wvdnr.gov)

GPS Coordinates: 38°59'21"N

80°13'27"W



The Buckhannon River is a 45 mile long tributary of the Tygart Valley River in West Virginia. It is part of the watershed of the Mississippi River, draining an area of 309 square miles. Although located mostly in Barbour County, it provides drinking water for much of Upshur County.

## OFFICIAL NAME OF SITE: Buffalo Fork Lake

---

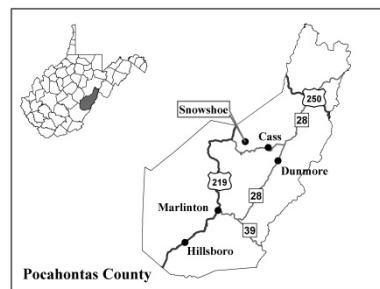
County: Pocahontas

Phone Number: 304-558-2754

Website Address: [wvdnr.gov](http://wvdnr.gov)

GPS Coordinates: 38°55'45"N

79°50'52"W



The lake was constructed in 1969 with a maximum depth of 28 feet and an average depth of 15 feet. A trail around the lake provides bank fishing access. The lake is accessible for carry down boats and electric motors only are allowed. Swimming and the use of live minnows for bait are prohibited. Picnic facilities, pit-toilets and drinking water facilities are available.

## OFFICIAL NAME OF SITE: Burches Run - Wheeling Creek

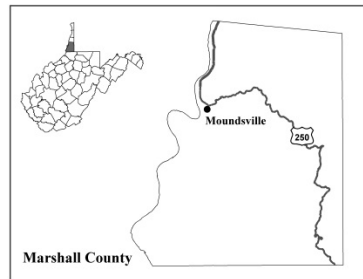
---

County: Marshall

Phone Number: 304-558-2754

Website Address: [wvdnr.gov](http://wvdnr.gov)

GPS Coordinates: 39°58'25"N  
80°37'38"W



This public access site is used for small boats; it has a small 1 lane concrete boat ramp. With a gravel parking lot.

## OFFICIAL NAME OF SITE: Burnsville Lake

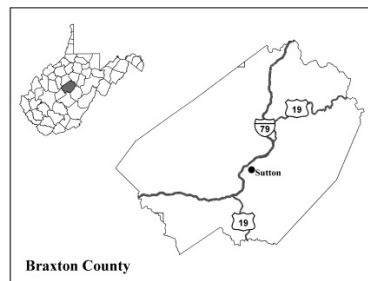
---

County: Braxton

Phone Number: 304-558-2754

Website Address: [wvdnr.gov](http://wvdnr.gov)

GPS Coordinates: 38°50'24"N  
80°37'05"W



Boating is allowed with unlimited horsepower but does have no wake zones. Camping permit required from area manager. It is stocked once in February and once every two weeks from March through May. Live Minnows may be used and night fishing is allowed.

## OFFICIAL NAME OF SITE: Cacapon Lake

---

County: Morgan

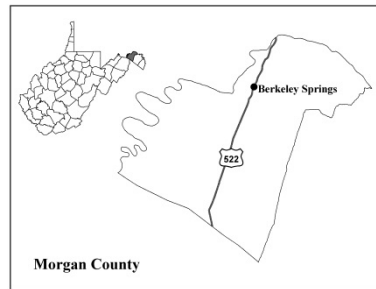
Phone Number: 304-258-1022

Website Address:

[www.cacaponresort.com](http://www.cacaponresort.com)

GPS Coordinates: 39°37'32"N

78°13'37"W



The use of private rowboats is allowed without a fee before May 30. However, from this date to Labor Day, private rowboats are assessed the same fee required to use rowboats rented by the park. Swimming beach and picnic areas are located at the lake. A wheelchair accessible fishing pier is also present.

## OFFICIAL NAME OF SITE: Cacapon River- Cacapon Lake Bridge

---

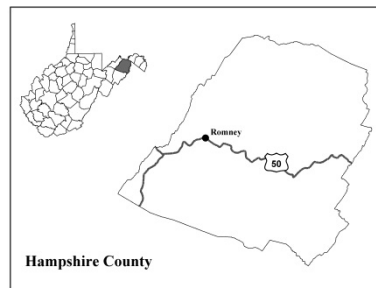
County: Hampshire

Phone Number: 304-558-2754

Website Address: [wvdnr.gov](http://wvdnr.gov)

GPS Coordinates: 39°4'32"N

78°35'40"W



The Cacapon River (Cacapon means Medicine Waters), is located in the Appalachian Mountains of West Virginia's Eastern Panhandle. It is 81 miles long and an American Heritage River. In recent years the Cacapon River and its watershed have become threatened by development, and industrial and agricultural growth. Concern about these issues led to the establishment of the Cacapon Institute in 1985 (originally Pine Cabin Run Ecological Laboratory).

**OFFICIAL NAME OF SITE: Cacapon River- Rt. 127 Bridge**

---

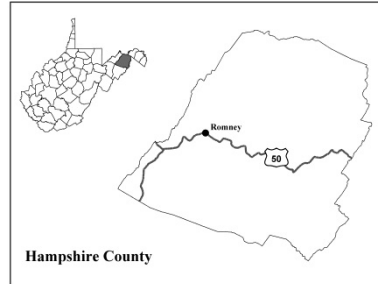
County: Hampshire

Phone Number: 304-558-2754

Website Address: [wvdnr.gov](http://wvdnr.gov)

GPS Coordinates: 39°16'29.8"N

78°27'04.3"W

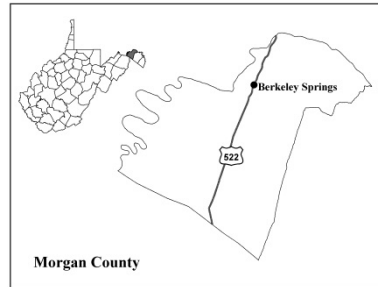


This site has a walking path to put in with very little parking.

## OFFICIAL NAME OF SITE: Cacapon River- Power Plant

---

County: Morgan  
Phone Number: 304-558-2754  
Website Address: [wvdnr.gov](http://wvdnr.gov)  
GPS Coordinates: 39°37'32"N  
78°13'37"W

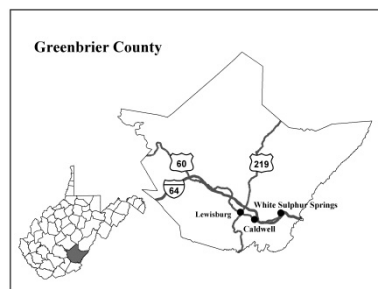


The Cacapon River (Cacapon means Medicine Waters), is located in the Appalachian Mountains of West Virginia's Eastern Panhandle. It is 81 miles long and is an American Heritage River. In recent years the Cacapon River and its watershed have become threatened by development, and industrial and agricultural growth. Concern about these issues led to the establishment of the Cacapon Institute in 1985 (originally Pine Cabin Run Ecological Laboratory).

## OFFICIAL NAME OF SITE: Caldwell - Greenbrier River

---

County: Greenbrier  
Phone Number: 304-558-2754  
Website Address: [wvdnr.gov](http://wvdnr.gov)  
GPS Coordinates: 37°46'50"N  
80°23'38"W



The Greenbrier River is a tributary of the New River and runs 173 miles, making it one of the longest rivers in West Virginia. It is part of the watershed of the Mississippi River, draining an area of 1,656 square miles. The Greenbrier is formed by the confluence of the East Fork Greenbrier River and the West Fork Greenbrier River, both of which are short streams rising at elevations exceeding 3,300.

## OFFICIAL NAME OF SITE: Cameron Lake

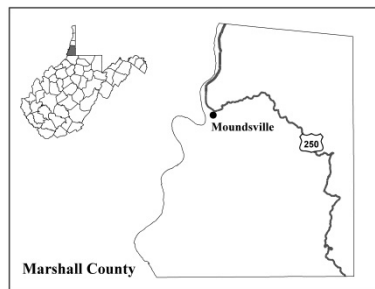
---

County: Marshall

Phone Number: 304-558-2754

Website Address: [wvdnr.gov](http://wvdnr.gov)

GPS Coordinates: 39°49'36"N  
80°33'58"W



This lake serves as the water supply reservoir for the city and may get quite low in August.

## OFFICIAL NAME OF SITE: Camp Run Lake

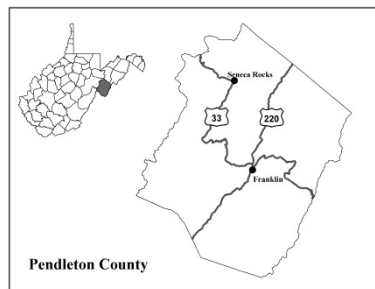
---

County: Pendleton

Phone Number: 304-558-2754

Website Address: [wvdnr.gov](http://wvdnr.gov)

GPS Coordinates: 38°45'15.2"N  
79°07'17.6"W



The lake was constructed in 1964 with a maximum depth of 23 feet and an average depth of 11 feet. Boating with electric motors only is allowed. The use of live minnows as bait is prohibited.

## OFFICIAL NAME OF SITE: Castle Man Run Lake

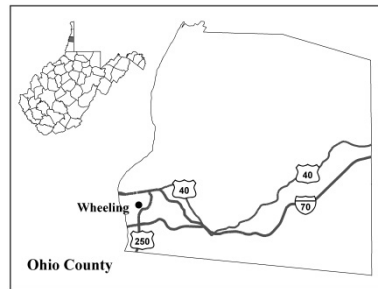
---

County: Ohio

Phone Number: 304-558-2754

Website Address: [wvdnr.gov](http://wvdnr.gov)

GPS Coordinates: 40°09'38"N  
80°31'56"W



The lake was constructed in 1962 with maximum depth of 19 feet and an average depth of 5 feet. A small boat ramp is available however only electric motors allowed. A wheelchair accessible path runs along the dam. A path around two-thirds of the lake provides bank fishing access. Swimming and camping are prohibited.

## OFFICIAL NAME OF SITE: Castleman Run Lake

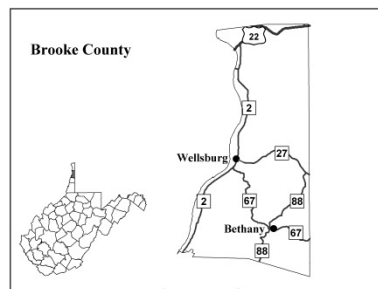
---

County: Brooke

Phone Number: 304-558-2754

Website Address: [wvdnr.gov](http://wvdnr.gov)

GPS Coordinates: 40°09'39.9"N  
80°32'00.7"W

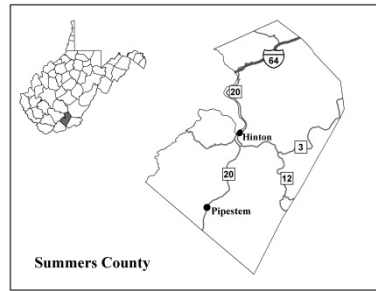


The lake was constructed in 1962 with maximum depth of 19 feet and an average depth of 5 feet. A small boat ramp is available however only electric motors allowed. A wheelchair accessible path runs along the dam. A path around two-thirds of the lake provides bank fishing access. Swimming and camping are prohibited.

## OFFICIAL NAME OF SITE: Cedar Branch - New River

---

County: Summers  
Phone Number: 304-558-2754  
Website Address: [wvdnr.gov](http://wvdnr.gov)  
GPS Coordinates: 37°31'42"N  
80°49'1"W

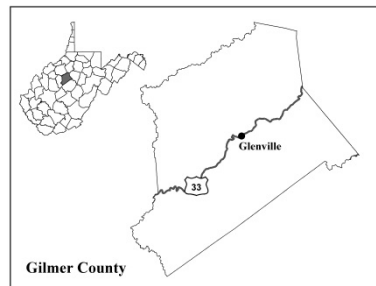


The New River is part of the Ohio River watershed, and is a tributary of the Kanawha River. It is about 320 miles long and much of it flows through West Virginia. It is one of the nation's American Heritage Rivers. Despite its name, the New River is the third oldest river in the world geologically.

## OFFICIAL NAME OF SITE: Cedar Creek Lake

---

County: Gilmer  
Phone Number: (304) 462-7158  
Website Address: [cedarcreeks.com](http://cedarcreeks.com)  
GPS Coordinates: 38°52'55"N  
80°51'43"W



The three lakes at Cedar Creek State Park were built in the late 1950's and total approximately 8 surface acres. These lakes have a maximum depth of 5 feet and an average depth of 4 feet. Trails that surround all three lakes provide excellent bank fishing access. Campsites, a bathhouse, miniature golf, swimming, tennis, picnicking, game courts, playgrounds, and hiking trails are available, but no boats are allowed.



## OFFICIAL NAME OF SITE: Chapmanville - Guyandotte River

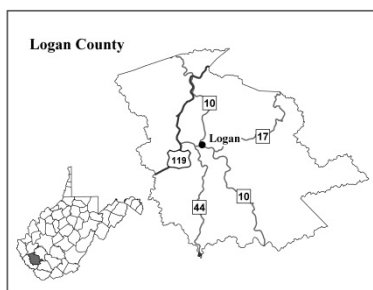
---

County: Logan

Phone Number: 304-558-2754

Website Address: [wvdnr.gov](http://wvdnr.gov)

GPS Coordinates: 37°58'18"N  
82°1'12"W



The Guyandotte River is a tributary of the Ohio River, approximately 166 miles long. It was named after the French term for the Wendat Native Americans. Via the Ohio River, it is part of the Mississippi River watershed.

## OFFICIAL NAME OF SITE: Charles Fork Lake

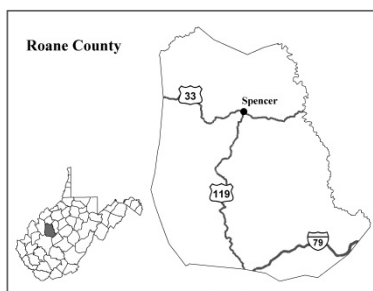
---

County: Roane

Phone Number: 304-558-2754

Website Address: [wvdnr.gov](http://wvdnr.gov)

GPS Coordinates: 38°47'05.0"N  
81°20'38.0"W

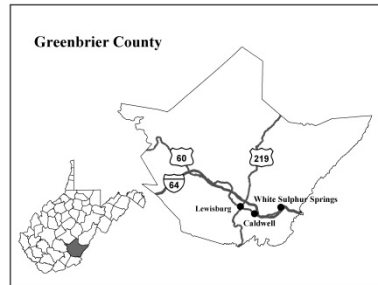


This lake was built in 1974 with maximum depth of 62 feet and an average depth of 27 feet. A concrete boat ramp, handicap-accessible fishing deck and bathroom, and floating boat dock are available. A trail surrounding most of the lake provides bank fishing access. Electric motors only are allowed and the use of live minnows as bait is prohibited.

## OFFICIAL NAME OF SITE: Charmco - Meadow River

---

County: Greenbrier  
Phone Number: 304-558-2754  
Website Address: [wvdnr.gov](http://wvdnr.gov)  
GPS Coordinates: 38°00'08"N  
80°44'13"W

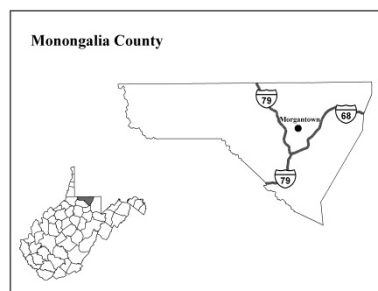


The Meadow River is a tributary of the Gauley River, starting in Greenbrier County and ending in Nicholas County. It is named for the grassy meadows wetlands which its upper watershed drains, and from which it springs. The river flows a total of 53 miles, mostly within the Meadow River Wildlife Management Area. The lower 5 miles is within the Gauley River National Recreation Area.

## OFFICIAL NAME OF SITE: Cheat Lake

---

County: Monongalia  
Phone Number: 304-558-2754  
Website Address: [wvdnr.gov](http://wvdnr.gov)  
GPS Coordinates: 39°40'0"N  
79°51'10"W



This lake was built in 1925 as a power generating reservoir. The lake is currently owned and operated by Allegheny Energy.

## OFFICIAL NAME OF SITE: Chief Cornstalk Lake

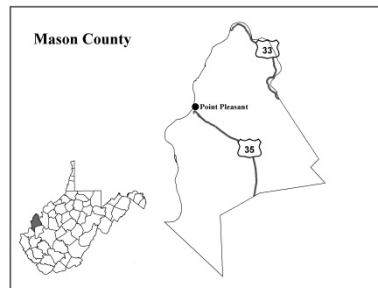
---

County: Mason

Phone Number: 304-558-2754

Website Address: [wvdnr.gov](http://wvdnr.gov)

GPS Coordinates: 38°43'20.4"N  
82°02'48.2"W



This lake was built in 1964 with a maximum depth of 9 feet with an average depth of 5 feet. Carry-down boat access, pit toilets, picnic facilities, and 10 rustic campsites are available. A path surrounding the entire lake provides bank fishing access. Electric motors only are allowed and the use of live minnows as bait is prohibited.

## OFFICIAL NAME OF SITE: Chief Logan Lake

---

County: Logan

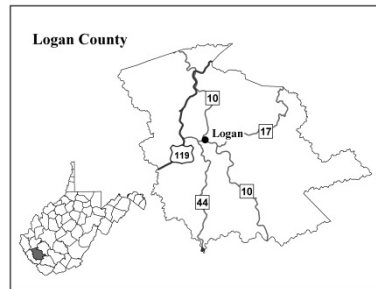
Phone Number: (304) 792-7125

Website Address:

[www.chiefloganstatepark.com](http://www.chiefloganstatepark.com)

GPS Coordinates: 37°50'54"N

81°59'16"W



This site does not allow boating but has handicap access and is capable for night fishing.

## OFFICIAL NAME OF SITE: Clear Fork

---

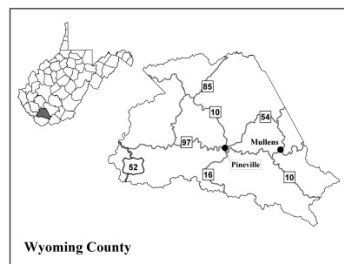
County: Wyoming

Phone Number: 304-558-2754

Website Address: [wvdnr.gov](http://wvdnr.gov)

GPS Coordinates: 37°37'51"N

81°40'59"W



This public access site is great for trout fishing and is stocked in February and once every two weeks from March through May.

## OFFICIAL NAME OF SITE: Clear Fork (C&R)

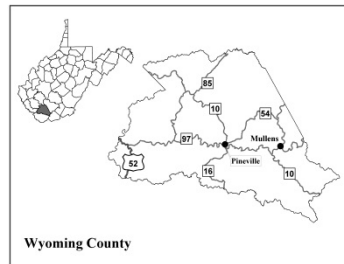
---

County: Wyoming

Phone Number: 304-558-2754

Website Address: [wvdnr.gov](http://wvdnr.gov)

GPS Coordinates: 37°37'51"N  
81°40'59"W



This public access site is great for trout fishing and is stocked once in April.

## OFFICIAL NAME OF SITE: Clendenin - Elk River

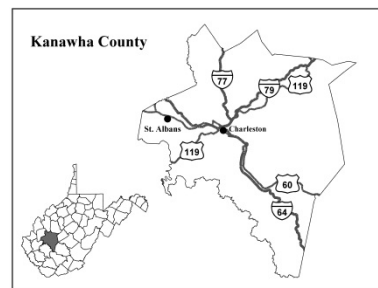
---

County: Kanawha

Phone Number: 304-558-2754

Website Address: [wvdnr.gov](http://wvdnr.gov)

GPS Coordinates: 38°29'19"N  
81°20'56"W



The Elk River is formed in the Allegheny Mountains in Pocahontas County by the confluence of two short streams, the Big Spring Fork and the Old Field Fork, which join near the community of Slatyfork. It is a tributary of the Kanawha River, 172 miles long. Via the Kanawha and Ohio rivers, it is part of the watershed of the Mississippi River.

## OFFICIAL NAME OF SITE: Cold Stream - Cacapon River

---

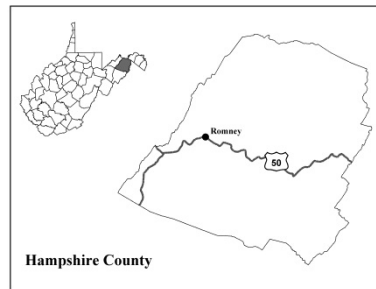
County: Hampshire

Phone Number: 304-558-2754

Website Address: [wvdnr.gov](http://wvdnr.gov)

GPS Coordinates: 39°20'22"N

78°26'31"W



The Cacapon River (Cacapon means Medicine Waters), is located in the Appalachian Mountains of West Virginia's Eastern Panhandle. It is 81 miles long and known for its fishing, boating, wildlife, and scenery. It is an American Heritage River. In recent years the Cacapon River and its watershed have become threatened by development, and industrial and agricultural growth. Concern about these issues led to the establishment of the Cacapon Institute in 1985 (originally Pine Cabin Run Ecological Laboratory).

## OFFICIAL NAME OF SITE: Conaway Run Lake

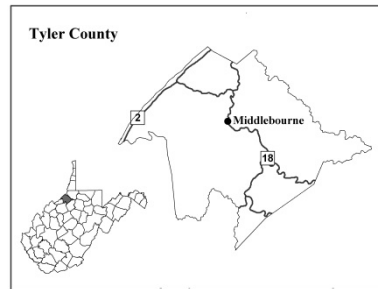
---

County: Tyler

Phone Number: 304-558-2754

Website Address: [wvdnr.gov](http://wvdnr.gov)

GPS Coordinates: 39°25'55"N  
80°50'24"W



The lake was built in 1963 with a maximum depth of 33 feet and an average depth of 13 feet. A concrete boat ramp, handicapped fishing pier, 10 tent or trailer camping sites, and picnic facilities are available. A trail surrounding most of the lake provides bank-fishing access. Electric motors only are allowed and the use of live minnows as bait is prohibited.

## OFFICIAL NAME OF SITE: Coonskin Park Lake

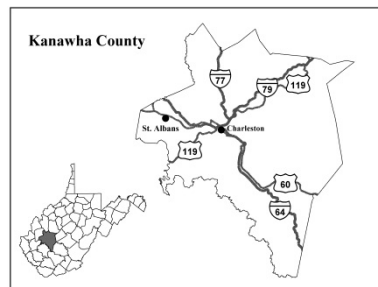
---

County: Kanawha

Phone Number: 304-558-2754

Website Address: [wvdnr.gov](http://wvdnr.gov)

GPS Coordinates: 38°20'50"N  
81°38'0"W



This pond is has a paved walking path surrounding the pond. Coonskin Park Pond is managed under children and class Q fishing regulation from March through May. The general public is permitted to fish after May 31.

## OFFICIAL NAME OF SITE: Coopers Rock Lake

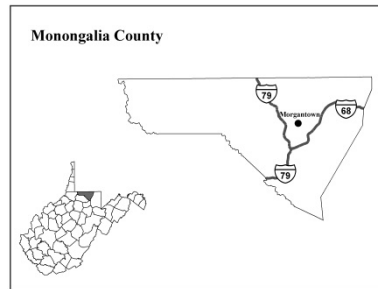
---

County: Monongalia

Phone Number: 304-558-2754

Website Address: [wvdnr.gov](http://wvdnr.gov)

GPS Coordinates: 39°39'20"N  
79°47'16"W



The lake was built in 1954 with a maximum depth of 12 feet and an average depth of 5 feet. A paved boat ramp will accommodate small boat trailers and car-top boats. Electric motors only are allowed. A wheelchair accessible fishing pier is available at the dam. Fishing at night and with live minnows is prohibited. A path surrounding the lake provides bank fishing access. Pit toilets and drinking water are available.





## OFFICIAL NAME OF SITE: Creston - Little Kanawha River

---

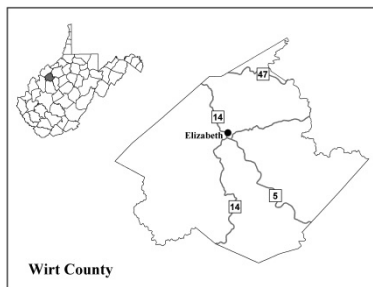
County: Wirt

Phone Number: 304-558-2754

Website Address: [wvdnr.gov](http://wvdnr.gov)

GPS Coordinates: 38°56'49"N

81°16'15"W



The Little Kanawha River is a tributary of the Ohio River and is approximately 169 miles long. It is part of the Mississippi River watershed, draining an area of 2,320 square miles. The Little Kanawha River served as an important commercial water route in the early history of West Virginia, particularly in the logging and petroleum industries.

## OFFICIAL NAME OF SITE: Curtisville Lake

---

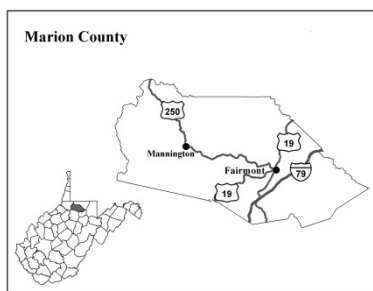
County: Marion

Phone Number: 304-558-2754

Website Address: [wvdnr.gov](http://wvdnr.gov)

GPS Coordinates: 39°30'57.6"N

80°27'14.8"W



The lake was constructed in 1984 with a maximum depth of 26 feet and an average depth of 15 feet. Access to the lake is excellent. A paved boat ramp available, however, electric motors only are allowed. A path around the lake provides bank fishing access. Swimming and camping are prohibited. A wheelchair accessible fishing pier is available near the boat ramp.

## OFFICIAL NAME OF SITE: Danville - Little Coal River

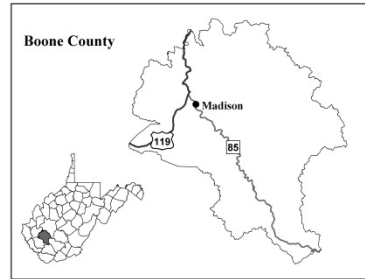
---

County: Boone

Phone Number: 304-558-2754

Website Address: [wvdnr.gov](http://wvdnr.gov)

GPS Coordinates: 38°4'40"N  
81°50'9"W



The Little Coal River rises as two streams, the Spruce Fork in Logan County and the Pond Fork in Boone County. They meet at Madison in Boone County and the river then flows generally northward, past the towns of Danville and Julian.

## OFFICIAL NAME OF SITE: Doe Run Sub Impoundment

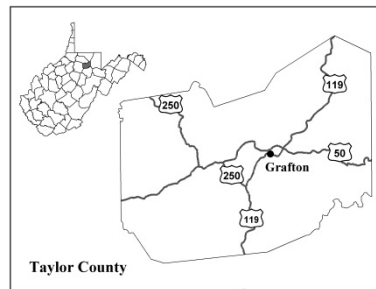
---

County: Taylor

Phone Number: 304-558-2754

Website Address: [wvdnr.gov](http://wvdnr.gov)

GPS Coordinates: 39°15'41"N  
80°03'30"W

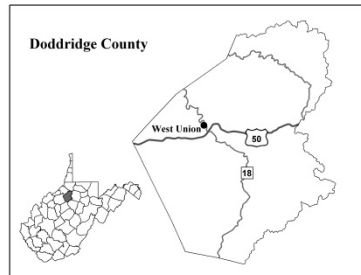


The lake was constructed in 1926 with a maximum depth of 7 feet and an average depth of 4 feet. A graveled access road extends to the lake for use by small boats and car-top boats. Gasoline and electric motors are allowed. Doe Run remains fishable much of the time when Tygart Lake is not fishable. Camping and toilet facilities are located 1 mile from the lake.

OFFICIAL NAME OF SITE: Doddridge High School -  
Middle Island Creek

---

County: Doddridge  
Phone Number: 304-558-2754  
Website Address: [wvdnr.gov](http://wvdnr.gov)  
GPS Coordinates: 39°16'39.0"N  
80°47'05.6"W



This public access site is used for small boats, and has a carry down path for put in.

## OFFICIAL NAME OF SITE: Dog Run Lake

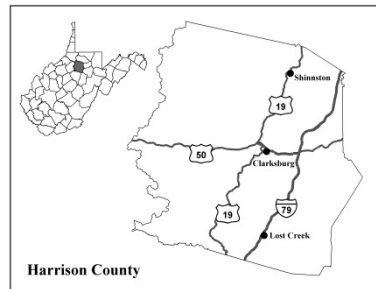
---

County: Harrison

Phone Number: 304-558-2754

Website Address: [wvdnr.gov](http://wvdnr.gov)

GPS Coordinates: 39°17'N  
80°21'W



The lake was built in 1970 with a maximum depth of 42 feet and an average depth of 17 feet. A gravel boat ramp, toilets and picnic area are available. Camping, swimming, night fishing and hunting are prohibited. Electric motors only are allowed. A path around two-thirds of the lake provides bank fishing access.

## OFFICIAL NAME OF SITE: Dunkard Fork Lake

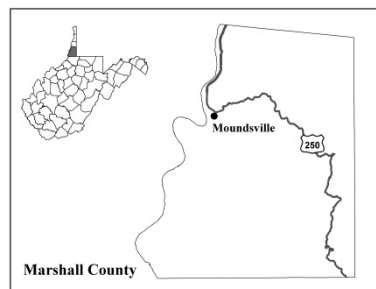
---

County: Marshall

Phone Number: 304-558-2754

Website Address: [wvdnr.gov](http://wvdnr.gov)

GPS Coordinates: 39°49'36"N  
80°33'58"W



The lake was built in 1998 as a flood control project. The lake has a boat launching ramp near the dam and a fishing pier with handicapped parking spaces.

## OFFICIAL NAME OF SITE: Earling - Guyandotte River

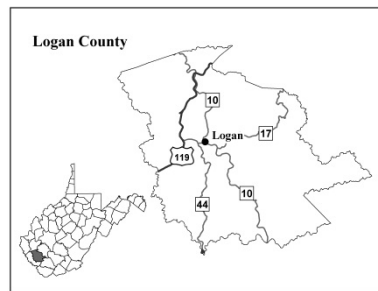
---

County: Logan

Phone Number: 304-558-2754

Website Address: [wvdnr.gov](http://wvdnr.gov)

GPS Coordinates: 37°45'59"N  
81°54'55"W



The Guyandotte River is a tributary of the Ohio River, approximately 166 miles long. It was named after the French term for the Wendat Native Americans. Via the Ohio River, it is part of the Mississippi River watershed.

## OFFICIAL NAME OF SITE: East Lynn Lake

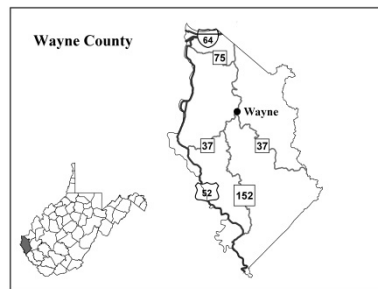
---

County: Wayne

Phone Number: 304-558-2754

Website Address: [wvdnr.gov](http://wvdnr.gov)

GPS Coordinates: 38°06'31.1"N  
82°21'05.1"W



The lake was constructed in 1970 by the US Army Corps of Engineers for flood control, recreation and fish and wildlife.

## OFFICIAL NAME OF SITE: Elk Fork Lake

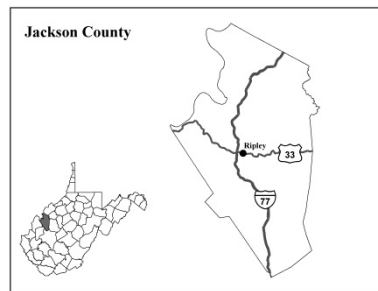
---

County: Jackson

Phone Number: 304-558-2754

Website Address: [wvdnr.gov](http://wvdnr.gov)

GPS Coordinates: 38°49'16"N  
81°42'51"W



The lake was built in 1997 with a maximum depth of 22 feet and a average depth of 18 feet. A concrete boat ramp with courtesy piers is available. Boat motors are limited to a maximum of 10 horsepower.

## OFFICIAL NAME OF SITE: Elk Two Mile Lake Site 12

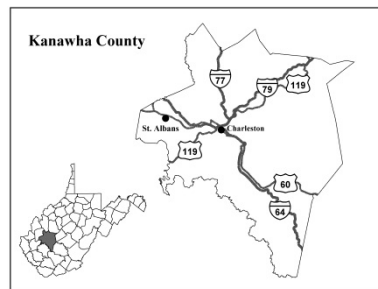
---

County: Kanawha

Phone Number: 304-558-2754

Website Address: [wvdnr.gov](http://wvdnr.gov)

GPS Coordinates: 38°20'50"N  
81°38'0"W



The lake was built in 1971 with a maximum depth of 21 feet and an average depth of 14 feet. A path surrounding a large portion of the lake provides bank fishing access. Boating, night fishing, camping, and the use of live minnows as bait are prohibited.

## OFFICIAL NAME OF SITE: Elk Two Mile Site 13

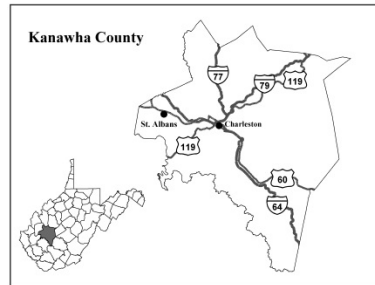
---

County: Kanawha

Phone Number: 304-558-2754

Website Address: [wvdnr.gov](http://wvdnr.gov)

GPS Coordinates: 38.3684319 -  
81.5248435



The lake was built in 1971 with a maximum depth of 22 feet and an average depth of 12 feet. A trail surrounding a large portion of the lake provides bank fishing access. Boating, night fishing, camping, and the use of live minnows are prohibited.

## OFFICIAL NAME OF SITE: Elk Two Mile Lake Site 14

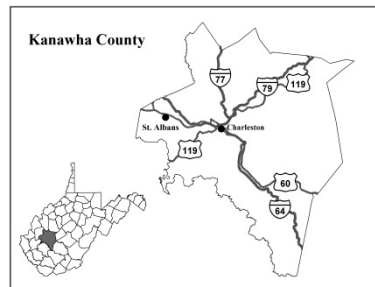
---

County: Kanawha

Phone Number: 304-558-2754

Website Address: [wvdnr.gov](http://wvdnr.gov)

GPS Coordinates: 38°20'50"N  
81°38'0"W

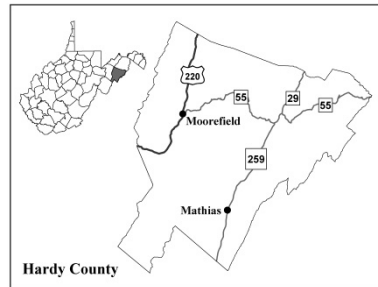


The lake was built in 1996 with a maximum depth of 22 feet and an average depth of 12 feet. A trail surrounding a large portion of the lake provides bank fishing access. Boating, night fishing, camping, and the use of live minnows are prohibited.

## OFFICIAL NAME OF SITE: Fisher Bridge - South Branch

---

County: Hardy  
Phone Number: 304-558-2754  
Website Address: [wvdnr.gov](http://wvdnr.gov)  
GPS Coordinates: 39°4'N  
78°58'W

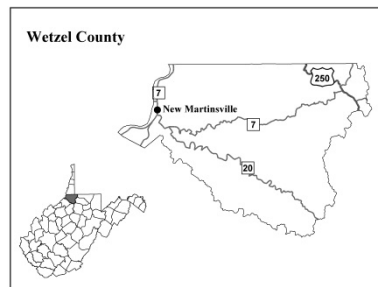


The South Branch Potomac River has its headwaters in Virginia, along the eastern edge of the Allegheny Front. After 139 miles, the mouth of the South Branch lies in Hampshire County, where it meets the North Branch Potomac River to form the Potomac.

## OFFICIAL NAME OF SITE: Fishing Creek- Little Fishing Creek

---

County: Wetzel  
Phone Number: 304-558-2754  
Website Address: [wvdnr.gov](http://wvdnr.gov)  
GPS Coordinates: 39°37'46.1"N  
80°39'58.9"W



Little Fishing Creek is in Wetzel County and is 5.7 miles long. There is a concrete arch bridge over Little Fishing Creek on WV 7 that was built in 1924.



# OFFICIAL NAME OF SITE: Fishing Creek - North Fork and South Fork

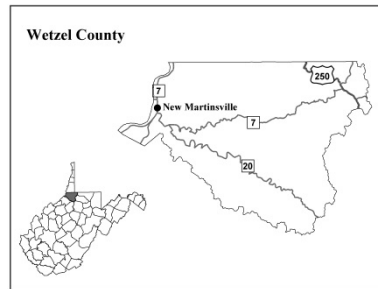
---

County: Wetzel

Phone Number: 304-558-2754

Website Address: [wvdnr.gov](http://wvdnr.gov)

GPS Coordinates: 39°34'53.2"N  
80°37'21.4"W



This public access site is a great trout fishing spot that is stocked once each month February through May.

## OFFICIAL NAME OF SITE: Fitzpatrick Lake

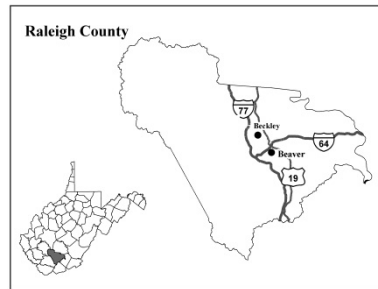
---

County: Raleigh

Phone Number: 304-558-2754

Website Address: [wvdnr.gov](http://wvdnr.gov)

GPS Coordinates: 37°45'26"N  
81°12'40"W



The lake was built in the 1960's with a maximum depth of 10 feet and an average depth of 4 feet. A trail surrounding the entire lake provides bank fishing access. Boating and camping are not allowed.

## OFFICIAL NAME OF SITE: Flat Run Lake

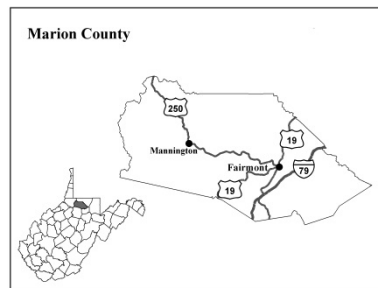
---

County: Marion

Phone Number: 304-558-2754

Website Address: [wvdnr.gov](http://wvdnr.gov)

GPS Coordinates: 39°35'41.1"N  
80°19'58.2"W



Flat Run Lake is a 6 acre impoundment located in Marion County, approximately 4 miles north of Mannington. It is accessible from US 250 to CR 13 to CR 10.

## OFFICIAL NAME OF SITE: Fosterville - Big Coal River

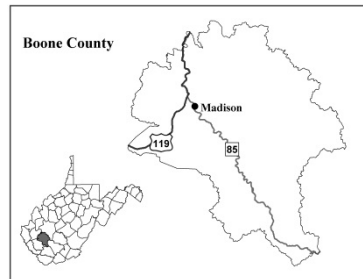
---

County: Boone

Phone Number: 304-558-2754

Website Address: [wvdnr.gov](http://wvdnr.gov)

GPS Coordinates: 38°5'31"N  
81°36'14"W



The Big Coal River rises in Raleigh County as two streams, the Clear Fork and the Marsh Fork, which join near Whitesville. The river then flows generally northwest through Boone County, past the towns of Sylvester, Seth and Racine.

## OFFICIAL NAME OF SITE: French Creek - Ohio River

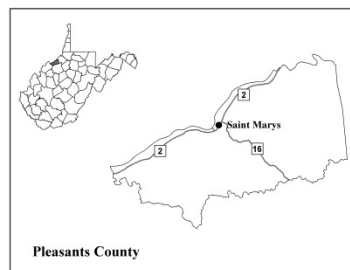
---

County: Pleasants

Phone Number: 304-558-2754

Website Address: [wvdnr.gov](http://wvdnr.gov)

GPS Coordinates: 39°22'49"N  
81°15'33"W



This public access site is used for small boats; it has a small asphalt boat ramp with a gravel parking lot that has 15 spaces.

## OFFICIAL NAME OF SITE: French Creek Pond

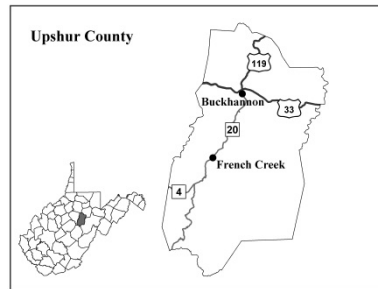
---

County: Upshur

Phone Number: 304-558-2754

Website Address: [wvdnr.gov](http://wvdnr.gov)

GPS Coordinates: 38°59'21"N  
80°13'27"W



The pond was built in the late 1920's with a maximum depth of 8 feet and an average depth of 4 feet. Camping, night fishing, the use of live minnows for bait, and boats are prohibited. Picnic facilities are available.

## OFFICIAL NAME OF SITE: Frozencamp Left Fork Lake

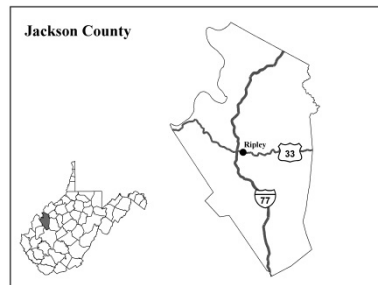
---

County: Jackson

Phone Number: 304-558-2754

Website Address: [wvdnr.gov](http://wvdnr.gov)

GPS Coordinates: 38°48'05"N  
81°33'20"W



The lake was built in 1982 with a maximum depth of 25 feet and an average depth of 10 feet. The lake is accessible only by foot by walking over the dam.

## OFFICIAL NAME OF SITE: Frozencamp Right Fork Lake

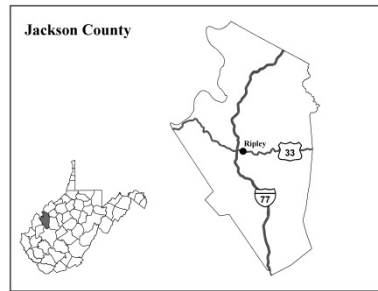
---

County: Jackson

Phone Number: 304-558-2754

Website Address: [wvdnr.gov](http://wvdnr.gov)

GPS Coordinates: 38°48'05"N  
81°33'20"W



The lake was built in 1991 with a maximum depth of 21 feet and an average depth of 7 feet. A concrete boat ramp and courtesy dock are available.

## OFFICIAL NAME OF SITE: Ft. Ashby Lake

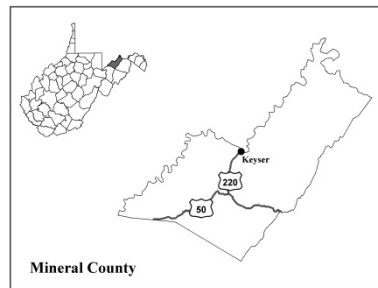
---

County: Mineral

Phone Number: 304-558-2754

Website Address: [wvdnr.gov](http://wvdnr.gov)

GPS Coordinates: 39°30'08.9"N  
78°46'11.2"W



The lake was constructed in 1965 with a maximum depth of 35 feet and an average depth of 15 feet. Only bank fishing is allowed and camping is prohibited. A handicapped fishing pier is available near the middle parking area.

## OFFICIAL NAME OF SITE: Glade Creek - New River

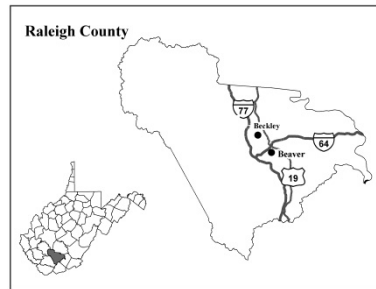
---

County: Raleigh

Phone Number: 304-558-2754

Website Address: [wvdnr.gov](http://wvdnr.gov)

GPS Coordinates: 37°49'47"N  
81°00'46"W



The New River is part of the Ohio River watershed, and is a tributary of the Kanawha River. It is about 320 miles long and much of it flows through West Virginia. It is one of the nation's American Heritage Rivers. Despite its name, the New River is the third oldest river in the world geologically. This ancient river begins in the mountains of North Carolina near the Tennessee state line, flows northwestward across the Blue Ridge Mountains.

## OFFICIAL NAME OF SITE: Goodhope Bridge- West Fork River

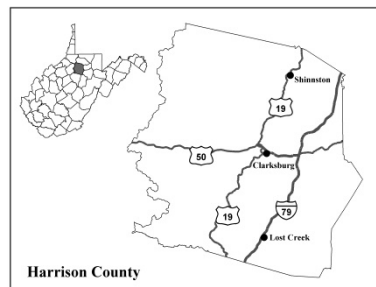
---

County: Harrison

Phone Number: 304-558-2754

Website Address: [wvdnr.gov](http://wvdnr.gov)

GPS Coordinates: 39°17'N  
80°21'W

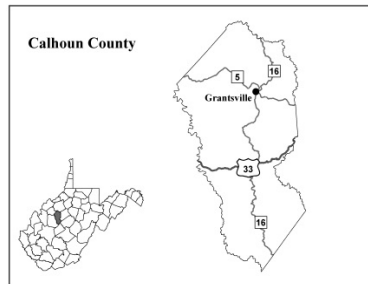


The **West Fork River** is a principal tributary of the Monongahela River. It is 103 miles long, and is part of the Mississippi River watershed. The river is formed near the community of Rock Cave in Upshur County by the confluence of small headwaters tributaries known as Straight Fork and Whites Camp Fork.

## OFFICIAL NAME OF SITE: Grantsville - Little Kanawha River

---

County: Calhoun  
Phone Number: 304-558-2754  
Website Address: wvdnr.gov  
GPS Coordinates: 38°55'18.3"N  
81°05'42.6"W

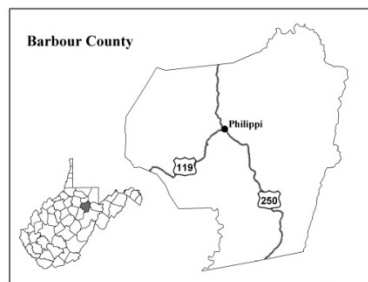


This public access site is used for small boats, it has a concrete 1 lane boat ramp and has a small gravel parking lot that has 10 parking spaces.

## OFFICIAL NAME OF SITE: Hall - Buckhannon River

---

County: Barbour  
Phone Number: 304-558-2754  
Website Address: wvdnr.gov  
GPS Coordinates:

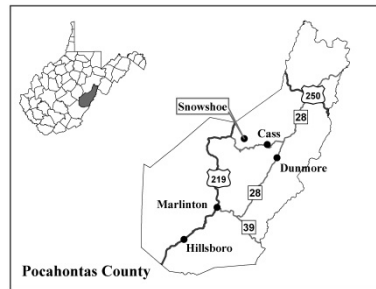


The **Buckhannon River** is a 45 mile long tributary of the Tygart Valley River in West Virginia. It is part of the watershed of the Mississippi River, draining an area of 309 square miles. Although located mostly in Barbour County, it provides drinking water for much of Upshur County.

## OFFICIAL NAME OF SITE: Handley Pond

---

County: Pocahontas  
Phone Number: 304-558-2754  
Website Address: [wvdnr.gov](http://wvdnr.gov)  
GPS Coordinates: 38°18'57"N  
80°11'43"W

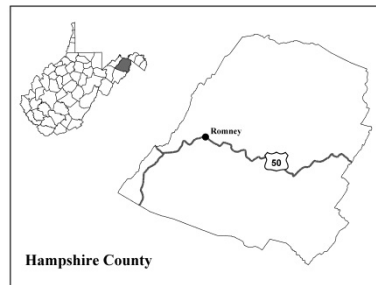


The lake was built in 1934 with a maximum depth of 10 feet and an average depth of 5 feet. Thirteen primitive camping sites are available on the area. There is no boat launching facility and gasoline boat motors, use of live minnows for bait, and swimming are prohibited.

## OFFICIAL NAME OF SITE: Hanging Rock - South Branch

---

County: Hampshire  
Phone Number: 304-558-2754  
Website Address: [wvdnr.gov](http://wvdnr.gov)  
GPS Coordinates: 39°15'57"N  
78°32'27"W



The South Branch Potomac River has its headwaters in Virginia, along the eastern edge of the Allegheny Front. After 139 miles, the mouth of the South Branch lies in Hampshire County, where it meets the North Branch Potomac River to form the Potomac.



## OFFICIAL NAME OF SITE: Harmison - South Branch

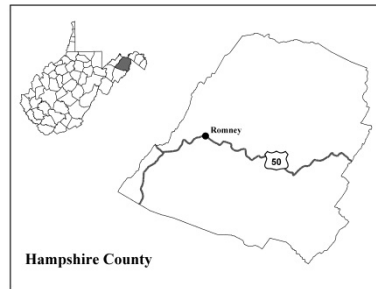
---

County: Hampshire

Phone Number: 304-558-2754

Website Address: [wvdnr.gov](http://wvdnr.gov)

GPS Coordinates: 39°37'32"N  
78°13'37"W



The South Branch Potomac River has its headwaters in Virginia, along the eastern edge of the Allegheny Front. After 139 miles, the mouth of the South Branch lies in Hampshire County, where it meets the North Branch Potomac River to form the Potomac.

## OFFICIAL NAME OF SITE: Harts Creek- Guyandotte River

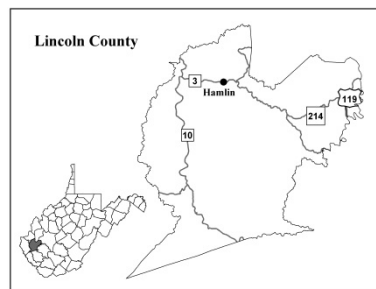
---

County: Lincoln

Phone Number: 304-558-2754

Website Address: [wvdnr.gov](http://wvdnr.gov)

GPS Coordinates: 38°1'50"N  
82°7'41"W



The Guyandotte River is a tributary of the Ohio River, approximately 166 miles long. It was named after the French term for the Wendat Native Americans. Via the Ohio River, it is part of the Mississippi River watershed.

## OFFICIAL NAME OF SITE: Hawks Nest Lake

---

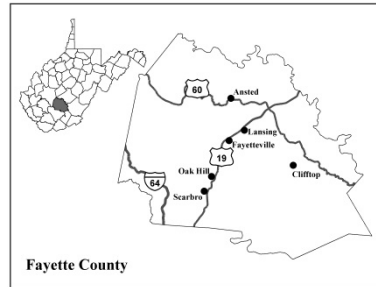
County: Fayette

Phone Number: (304) 658-5212

Website Address: [hawksnestsp.com](http://hawksnestsp.com)

GPS Coordinates: 38°07'21"N

81°07'40"W



The lake was built in 1936 with a maximum depth of 60 ft and an average depth of 25 ft. A gravel road provides access to the lake. Bank fishing access is limited because the right-of-way for the railroad tracks parallels a major portion of the lake and access is prohibited. A concrete boat ramp is available in addition to boat rental. Special boating regulations are posted. Camping is not allowed.

## OFFICIAL NAME OF SITE: Horse Creek Lake

---

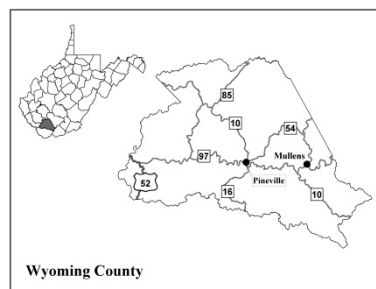
County: Wyoming

Phone Number: 304-558-2754

Website Address: [wvdnr.gov](http://wvdnr.gov)

GPS Coordinates: 37°34'29"N

81°42'34"W

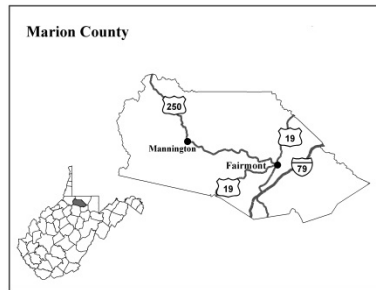


The lake was built in the mid-1950's with a maximum depth of 20 feet and an average depth of 10 feet. A trail surrounding the entire lake provides bank fishing access. Boating is permitted and electric motors only are allowed. The use of live minnows as bait and camping are prohibited.

## OFFICIAL NAME OF SITE: Huey Run Lake

---

County: Marion  
Phone Number: 304-558-2754  
Website Address: [wvdnr.gov](http://wvdnr.gov)  
GPS Coordinates: 39°31'08.2"N  
80°24'37.6"W

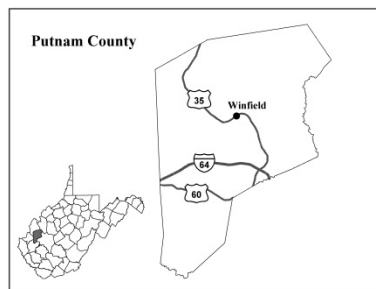


The lake was constructed in 1970 with a maximum depth of 15 feet and an average depth of 9 feet. A concrete boat ramp is available for small boats. Electric motors only are allowed. A path around two-thirds of the lake provides bank fishing access. Swimming and camping are prohibited.

## OFFICIAL NAME OF SITE: Hurricane WS Res.

---

County: Putnam  
Phone Number: 304-558-2754  
Website Address: [wvdnr.gov](http://wvdnr.gov)  
GPS Coordinates: 38°26'27.0"N  
81°59'03.2"W



The lake was built in 1947 with a maximum depth of 11 feet and an average depth of 5 feet. A trail surrounding the entire lake provides bank fishing access. Boating and the use of live minnows as bait are prohibited. Picnic facilities, drinking water, ball fields, toilets, playground, tennis courts, and basketball courts are available.

## OFFICIAL NAME OF SITE: Indian Rocks Lake

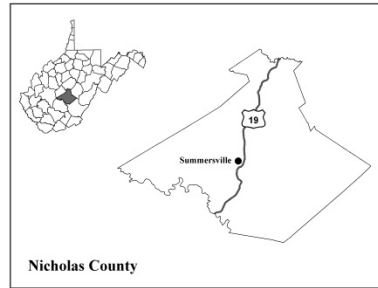
---

County: Nicholas

Phone Number: 304-558-2754

Website Address: [wvdnr.gov](http://wvdnr.gov)

GPS Coordinates: 38°19'52.2"N  
80°39'16.2"W



The lake was built in 2001 with a maximum depth of 10 feet and an average depth of 4 feet. A gravel parking area and picnic tables are available. A trail surrounds the lake providing bank fishing opportunities. Fish attractors were constructed in the lake before impoundment. No boats are permitted on the lake.



## OFFICIAL NAME OF SITE: Indian Rock - South Branch

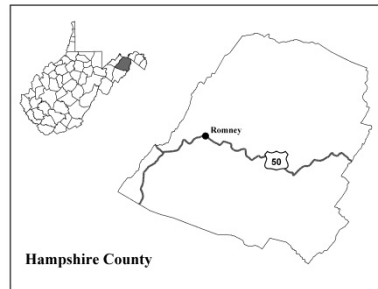
---

County: Hampshire

Phone Number: 304-558-2754

Website Address: [wvdnr.gov](http://wvdnr.gov)

GPS Coordinates: 39°31'54"N  
78°36'59"W



The South Branch Potomac River has its headwaters in Virginia, along the eastern edge of the Allegheny Front. After 139 miles, the mouth of the South Branch lies in Hampshire County, where it meets the North Branch Potomac River to form the Potomac.

## OFFICIAL NAME OF SITE: Jackson County Farm - Mill Creek

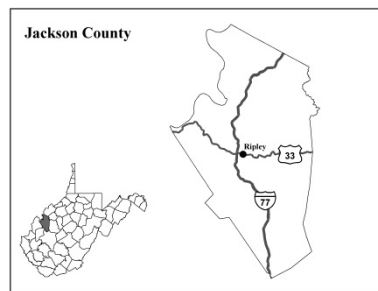
---

County: Jackson

Phone Number: 304-558-2754

Website Address: [wvdnr.gov](http://wvdnr.gov)

GPS Coordinates: 38°8'10"N  
81°6'7"W



Mill Creek is a tributary of the Ohio River and is approximately 29 miles long. It is part of the Mississippi River watershed, draining an area of 234 square miles. According to the Geographic Names Information System, it has also been known historically as Big Mill Creek.

## OFFICIAL NAME OF SITE: Jackson Lake Tailwaters

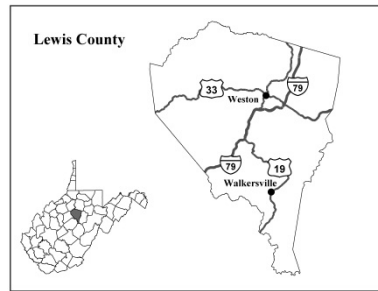
---

County: Lewis

Phone Number: 304-558-2754

Website Address: [wvdnr.gov](http://wvdnr.gov)

GPS Coordinates: 38°55'54"N  
80°29'34"W



This site has a small concrete boat ramp and a gravel parking lot that holds 8 cars.

## OFFICIAL NAME OF SITE: James P. Bailey Lake

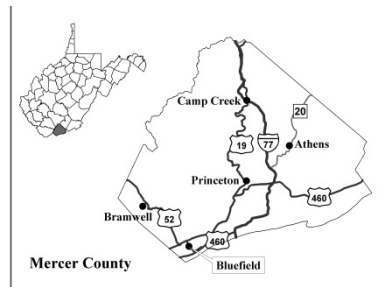
---

County: Mercer

Phone Number: 304-558-2754

Website Address: [wvdnr.gov](http://wvdnr.gov)

GPS Coordinates: 37°17'37.6"N  
81°11'00.4"W

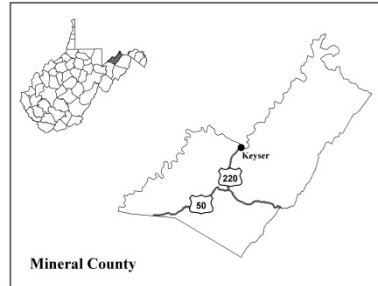


The lake was built in 1964. A trail surrounding the entire lake provides bank fishing access. Boating, night fishing, the use of live minnows as bait, over night camping, and swimming are not allowed.

## OFFICIAL NAME OF SITE: Jennings Randolph Lake

---

County: Mineral  
Phone Number: 304-558-2754  
Website Address: [wvdnr.gov](http://wvdnr.gov)  
GPS Coordinates: 39.432595°N  
79.121699°W

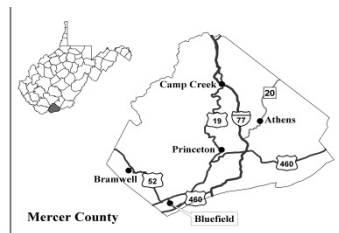


Jennings Randolph Lake provides excellent fishing for walleye, smallmouth bass, and trout.

## OFFICIAL NAME OF SITE: Jimmy Lewis Lake

---

County: Mercer  
Phone Number: 304-558-2754  
Website Address: [wvdnr.gov](http://wvdnr.gov)  
GPS Coordinates: 37°19'20"N  
81°17'21"W



The lake was built in 1965 with a maximum depth of 20 feet and an average depth of 10 feet. A paved road parallels the majority of the lake with the remainder of the lake accessible to bank fishing. Two graveled boat launch areas are available. Electric motors only are permitted. The use of live minnows as bait and camping are prohibited.

## OFFICIAL NAME OF SITE: Jodie PAS

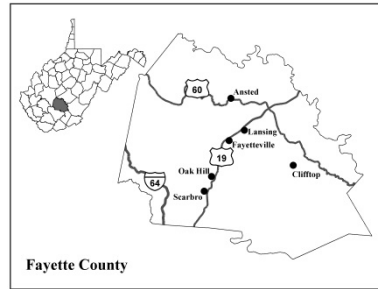
---

County: Fayette

Phone Number: 304-558-2754

Website Address: [wvdnr.gov](http://wvdnr.gov)

GPS Coordinates: 38°13'31.0"N  
81°09'09.2"W



This public access site is used for small boats; it has a walking path to carry down your boat to put in. With a gravel parking lot that has 10 spaces.



**OFFICIAL NAME OF SITE: Josephs Mills-Middle Island Creek**

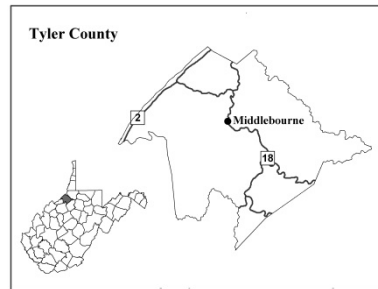
---

County: Tyler

Phone Number: 304-558-2754

Website Address: wvdnr.gov

GPS Coordinates: 39°22'41"N  
80°52'7"W



Middle Island Creek is a 77 mile long river. It is a tributary of the Ohio River, draining an area of 565 square miles. It is the longest stream in the state bearing the name of "creek" and is named for Middle Island, located in the Ohio River at its mouth.

**OFFICIAL NAME OF SITE: Junior - Tygart River**

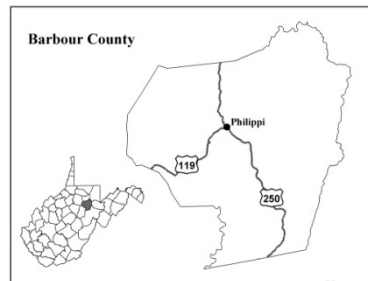
---

County: Barbour

Phone Number: 304-558-2754

Website Address: wvdnr.gov

GPS Coordinates: 38°58'39"N  
79°57'1"W



The **Tygart Valley River** is commonly known as the **Tygart River**. It is a principal tributary of the Monongahela River, nearly 135 miles long. Via the Monongahela and Ohio rivers, it is part of the watershed of the Mississippi River, draining an area of 1,329 square miles.

## OFFICIAL NAME OF SITE: Justice - Guyandotte River

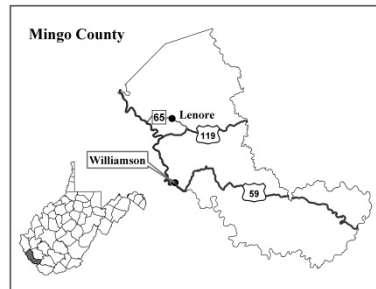
---

County: Mingo

Phone Number: 304-558-2754

Website Address: [wvdnr.gov](http://wvdnr.gov)

GPS Coordinates: 37°35'19"N  
81°50'07"W



The Guyandotte River is a tributary of the Ohio River, approximately 166 miles long. It was named after the French term for the Wendat Native Americans. Via the Ohio River, it is part of the Mississippi River watershed.

## OFFICIAL NAME OF SITE: Kanawha River- Kanawha Falls

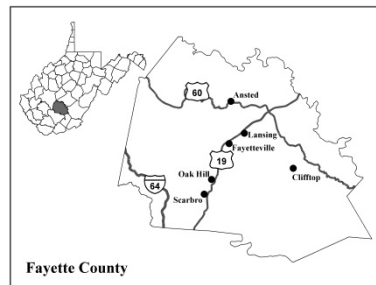
---

County: Fayette

Phone Number: 304-558-2754

Website Address: [wvdnr.gov](http://wvdnr.gov)

GPS Coordinates: 38°10'4"N  
81°11'49"W



The Kanawha River is a tributary of the Ohio River and is nearly 97 miles long. The largest inland waterway in West Virginia, it is formed by the confluence of the New and Gauley rivers. It flows generally northwest, in a winding through Fayette, Kanawha, Putnam, and Mason counties, past the cities of Charleston and St. Albans, and numerous smaller communities. It joins the Ohio at Point Pleasant.

## OFFICIAL NAME OF SITE: Kanawha State Forest Pond

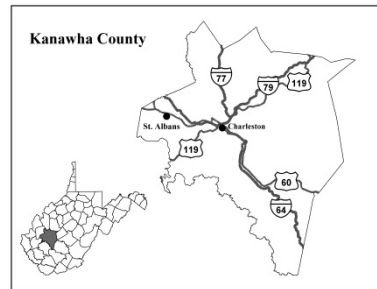
---

County: Kanawha

Phone Number: 304-558-2754

Website Address: [wvdnr.gov](http://wvdnr.gov)

GPS Coordinates: 38°20'50"N  
81°38'0"W



The lake was built in 1938 with a maximum depth of 8 ft and an average depth of 5 ft. Bank fishing access. Boating and the use of live minnows as bait is prohibited. Forty-six tent or trailer camping sites, picnic facilities, drinking water, swimming pool, hiking trails, flush toilets, showers, and a playground are available. Camping is available April 15 to Oct 31; swimming pool open Memorial Day to Labor Day.

## OFFICIAL NAME OF SITE: Kee Reservoir

---

County: Mercer

Phone Number: 304-558-2754

Website Address: [wvdnr.gov](http://wvdnr.gov)

GPS Coordinates: 37°18'49.9"N  
81°17'31.2"W

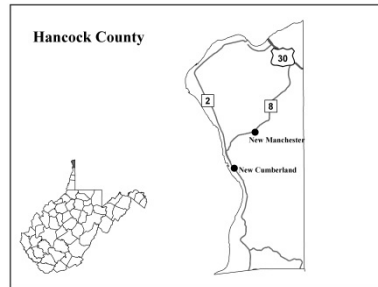


The lake was built in 1976 with a maximum depth of 25 feet and an average depth of 12 feet. A trail surrounding the entire lake provides bank fishing access. Boating is permitted with electric motors only. A gravel launch ramp is available for small boats and canoes. The use of live minnows as bait is prohibited and there is no camping.

## OFFICIAL NAME OF SITE: Kimsey Run Lake

---

County: Hancock  
Phone Number: 304-558-2754  
Website Address: [wvdnr.gov](http://wvdnr.gov)  
GPS Coordinates: 38°57'13"N  
78°48'14"W

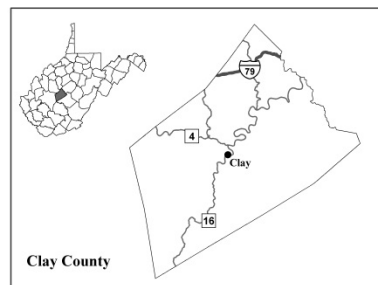


The lake was built in the 1990's with a maximum depth of 26 feet and an average depth of 10 feet. No camping is allowed and the only facility is a portable toilet provided during the trout stocking season March through May. A concrete boat ramp is available, although electric motors only are allowed. The use of live minnows for bait is prohibited. A rock levee extends over 400-feet into the lake and provides an excellent location for bank anglers.

## OFFICIAL NAME OF SITE: King Shoals - Elk River

---

County: Clay  
Phone Number: 304-558-2754  
Website Address: [wvdnr.gov](http://wvdnr.gov)  
GPS Coordinates: 38°27'46"N  
81°4'48"W



This site has a small concrete boat ramp and a gravel parking lot that holds 8 vehicles.

## OFFICIAL NAME OF SITE: Krodel Lake

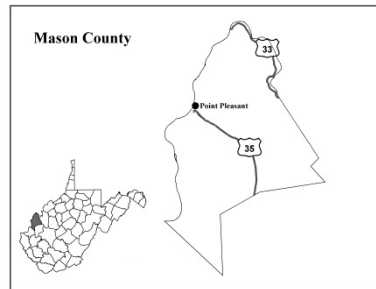
---

County: Mason

Phone Number: 304-558-2754

Website Address: [wvdnr.gov](http://wvdnr.gov)

GPS Coordinates: 38°50'17.7"N  
82°07'31.3"W



Krodel Lake was built in 1948 and deepened during 1975. Max depth of 10 ft, avg depth of 6 ft. Gravel boat access, flush toilets, and 72 combination trailer and tent campsites available. A trail surrounding the lake access to bank fishing. Boating with electric motors is allowed. Night fishing prohibited. Camping available mid-April to mid-Oct.

## OFFICIAL NAME OF SITE: Larenim Lake

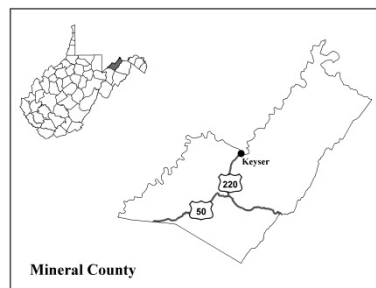
---

County: Mineral

Phone Number: 304-558-2754

Website Address: [wvdnr.gov](http://wvdnr.gov)

GPS Coordinates: 39°22'57.4"N  
78°52'07.1"W

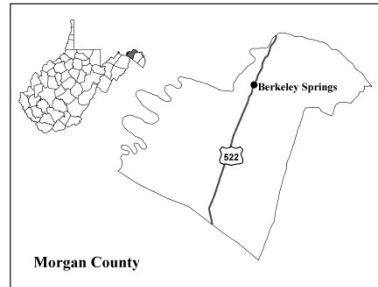


These two impoundments totaling 7.4 acres were built in 1971. Lake No. 26 (4.3 acres) has a maximum depth of 17 ft and an average depth of 6 ft. Lake No. 27 (3.1 acres) has a maximum depth of 14 ft and average depth of 6 ft. Boating and the use of live minnows as bait are allowed; gasoline motors and night fishing are prohibited. Pit toilets and picnic tables are available and trailer camping (no hook-ups) as well as primitive sites for tents are available.

## OFFICIAL NAME OF SITE: Largent Bridge South - Cacapon River

---

County: Morgan  
Phone Number: 304-558-2754  
Website Address: [wvdnr.gov](http://wvdnr.gov)  
GPS Coordinates: 39°28'40"N  
78°22'56"W

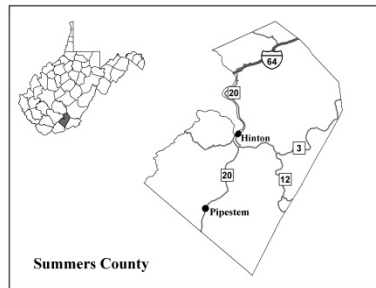


The Cacapon River (Cacapon means Medicine Waters), is located in the Appalachian Mountains of West Virginia's Eastern Panhandle. It is 81 miles long and known for its fishing, boating, wildlife, and scenery. As part of the Potomac River watershed, it is an American Heritage River. The Cacapon watershed is itself part of the Chesapeake Bay watershed. In recent years the Cacapon River and its watershed have become threatened by development, and industrial and agricultural growth. Concern about these issues led to the establishment of the Cacapon Institute in 1985 (originally known as the Pine Cabin Run Ecological Laboratory).

## OFFICIAL NAME OF SITE: Laurel Creek - New River

---

County: Summers  
Phone Number: 304-558-2754  
Website Address: [wvdnr.gov](http://wvdnr.gov)  
GPS Coordinates: 37°51'26"N  
80°59'37"W

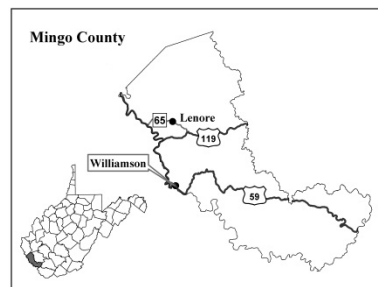


The New River is part of the Ohio River watershed, and is a tributary of the Kanawha River. It is about 320 miles long and much of it flows through West Virginia. It is one of the nation's American Heritage Rivers. Despite its name, the New River is the third oldest river in the world geologically.

## OFFICIAL NAME OF SITE: Laurel Lake

---

County: Mingo  
Phone Number: 304-558-2754  
Website Address: [wvdnr.gov](http://wvdnr.gov)  
GPS Coordinates: 37°47'56"N  
82°17'13"W

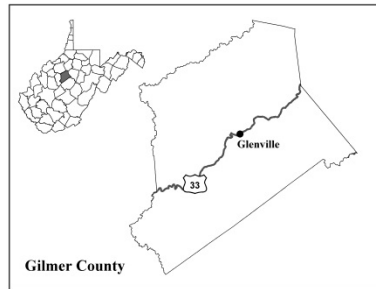


The lake was built in 1960 with a maximum depth of 30 ft and an average depth of 10 ft. A gravel boat ramp, pit toilets, swimming pool, bathhouse facilities, drinking water, picnic tables, grills, and a 25-unit campground are available. A trail surrounding the lake provides bank fishing access. Electric motors only are allowed and the use of live minnows as bait is prohibited. Excessive sedimentation has impacted the upper 1/3 of the lake.

## OFFICIAL NAME OF SITE: Leading Creek - Little Kanawha River

---

County: Gilmer  
Phone Number: 304-558-2754  
Website Address: [wvdnr.gov](http://wvdnr.gov)  
GPS Coordinates: 39°06'59"N  
79°49'11"W

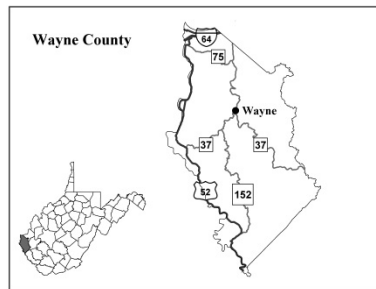


The Little Kanawha River is a tributary of the Ohio River and is approximately 169 miles long. It is part of the Mississippi River watershed, draining an area of 2,320 square miles. The Little Kanawha River served as an important commercial water route in the early history of WV, particularly logging and petroleum industries.

## OFFICIAL NAME OF SITE: Lick Creek Lake

---

County: Wayne  
Phone Number: 304-558-2754  
Website Address: [wvdnr.gov](http://wvdnr.gov)  
GPS Coordinates: 38°05'15.4"N  
82°16'21.8"W



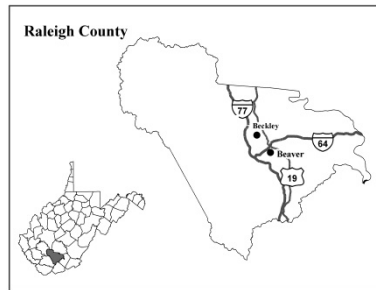
The lake was constructed in 1992 with a maximum depth of 8 feet and an average depth of 4 feet. A path around the pond provides bank fishing access. Night fishing and the use of live minnows are permitted while camping; boating and swimming are prohibited.



## OFFICIAL NAME OF SITE: Little Beaver Lake

---

County: Raleigh  
Phone Number: 304-558-2754  
Website Address: [wvdnr.gov](http://wvdnr.gov)  
GPS Coordinates: 37°45'21"N  
81°04'50"W

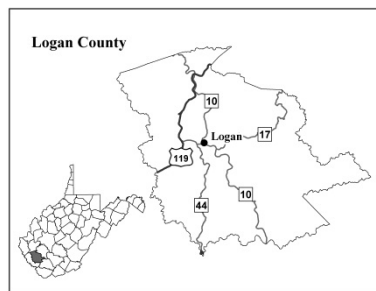


The lake has a maximum depth of 15 feet and an average depth of 10 feet. A paved road with ample parking parallels the majority of the lake with the remainder of the lake accessible to bank fishing. Rental boats are available at the lake and private boats are not allowed. The use of live minnows as bait and camping is prohibited. A permit is required to fish at night.

## OFFICIAL NAME OF SITE: Logan County Airport Pond

---

County: Logan  
Phone Number: 304-558-2754  
Website Address: [wvdnr.gov](http://wvdnr.gov)  
GPS Coordinates: 37°50'54"N  
81°59'16"W

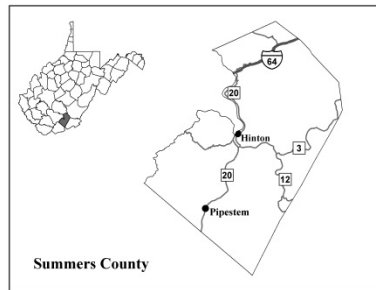


The lake was constructed with a maximum depth of 8 feet and an average depth of 4 feet. This pond is managed as a Children and Class Q Handicap Fishing Area and a fishing pier is available for use. A path around the pond provides bank fishing access. Night fishing, the use of live minnows, camping, boating and swimming are prohibited.

## OFFICIAL NAME OF SITE: Lowell - Greenbrier River

---

County: Summers  
Phone Number: 304-558-2754  
Website Address: wvdnr.gov  
GPS Coordinates: 37°39'16"N  
80°43'44"W

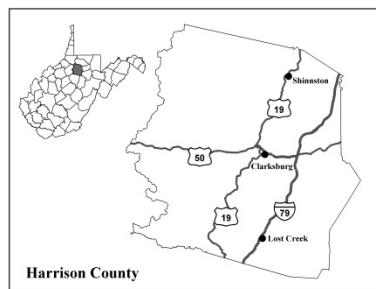


The **Greenbrier River** is a tributary of the New River and runs 173 miles, making it one of the longest rivers in West Virginia. It is part of the watershed of the Mississippi River, draining an area of 1,656 square miles. The Greenbrier is formed by the confluence of the **East Fork Greenbrier River** and the **West Fork Greenbrier River**, both are short streams at elevations exceeding 3,300 feet and flowing for the entire lengths in northern Pocahontas County.

## OFFICIAL NAME OF SITE: Lumberport Lake

---

County: Harrison  
Phone Number: 304-558-2754  
Website Address: wvdnr.gov  
GPS Coordinates: 39°22'30"N  
80°20'54"W



The lake was in 1981 with a maximum depth of 12 feet and an average depth of 7.5 feet. A path around two-thirds of the lake provides bank fishing access. Car-top boats and electric motors only are permitted. Camping, night fishing, and swimming are not permitted.

## OFFICIAL NAME OF SITE: Lynn Camp - Fish Creek

---

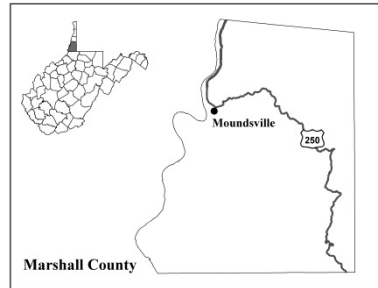
County: Marshall

Phone Number: 304-558-2754

Website Address: [wvdnr.gov](http://wvdnr.gov)

GPS Coordinates: 39°48'52"N

80°49'06"W



**Lynn Camp** is an unincorporated community in Marshall County. Fish Creek is approximately 15 miles long. Floaters - please note: This is rated an extremely long float.

## OFFICIAL NAME OF SITE: Macomber - Cheat River

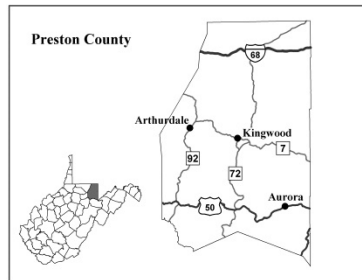
---

County: Preston

Phone Number: 304-558-2754

Website Address: [wvdnr.gov](http://wvdnr.gov)

GPS Coordinates: 39°19'09.2"N  
79°41'21.1"W



This river float trip has a put in at Macomber and a take out at Rowlesburg City Park.

## OFFICIAL NAME OF SITE: Madison - Little Coal River

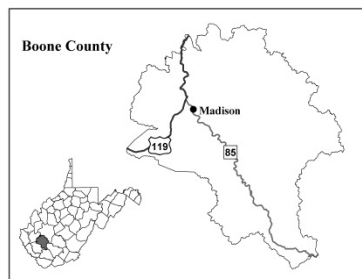
---

County: Boone

Phone Number: 304-558-2754

Website Address: [wvdnr.gov](http://wvdnr.gov)

GPS Coordinates: 38°3'43"N  
81°49'6"W

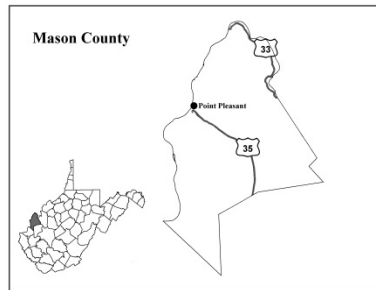


The **Little Coal River** rises as two streams, the **Spruce Fork** in Logan County and the **Pond Fork** in Boone County. They meet at Madison in Boone County and the river then flows generally northward, past the towns of Danville and Julian.

## OFFICIAL NAME OF SITE: McClintic Ponds

---

County: Mason  
Phone Number: 304-558-2754  
Website Address: [wvdnr.gov](http://wvdnr.gov)  
GPS Coordinates: 38°55'46.7"N  
82°04'40.3"W

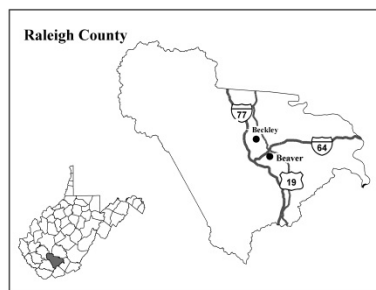


Since 1951, 34 ponds have been constructed. All ponds have maximum depth of about 10 feet with average depths of 5 feet. Thirty-two of the ponds are open year-round to fishing, with exception of the two-week controlled waterfowl hunt, and two are closed year-round. Carry-in boat access, pit type toilets, and 10 rustic tent or trailer camping sites are provided. Trails around most of the ponds provide bank fishing access. Pond #10 has a fishing pier for physically challenged anglers.

## OFFICIAL NAME OF SITE: McCreery - New River

---

County: Raleigh  
Phone Number: 304-558-2754  
Website Address: [wvdnr.gov](http://wvdnr.gov)  
GPS Coordinates: 37°50'56"N  
81°5'32"W

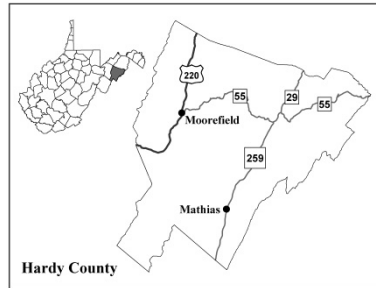


The New River is part of the Ohio River watershed, and is a tributary of the Kanawha River. It is about 320 miles long and much of it flows through West Virginia. It is one of the nation's American Heritage Rivers. Despite its name, the New River is the third oldest river in the world geologically.

## OFFICIAL NAME OF SITE: McNeil - South Branch

---

County: Hardy  
Phone Number: 304-558-2754  
Website Address: wvdnr.gov  
GPS Coordinates: 39°4'N  
78°58'W

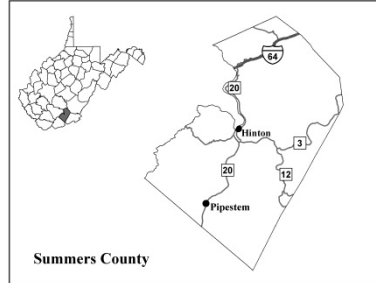


The South Branch Potomac River has its headwaters in Virginia, along the eastern edge of the Allegheny Front. After 139 miles, the mouth of the South Branch lies in Hampshire County, where it meets the North Branch Potomac River to form the Potomac.

## OFFICIAL NAME OF SITE: Meadow Creek - New River

---

County: Summers  
Phone Number: 304-558-2754  
Website Address: wvdnr.gov  
GPS Coordinates: 37°48'36"N  
80°55'23"W

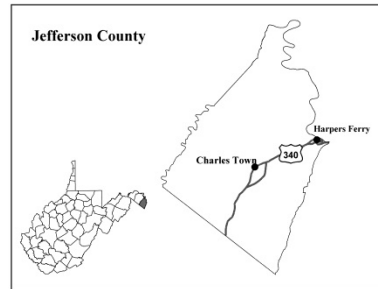


The New River is part of the Ohio River watershed, and is a tributary of the Kanawha River. It is about 320 miles long and much of it flows through West Virginia. It is one of the nation's American Heritage Rivers. Despite its name, the New River is the third oldest river in the world geologically. This ancient river begins in the mountains of North Carolina near the Tennessee state line, flows generally northwestward across the Blue Ridge Mountains.

## OFFICIAL NAME OF SITE: Meyerstown - Shenandoah River

---

County: Jefferson  
Phone Number: 304-558-2754  
Website Address: [wvdnr.gov](http://wvdnr.gov)  
GPS Coordinates: 39°12'21"N  
77°51'48"W

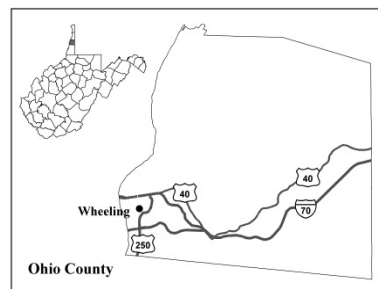


The Shenandoah River is the principal tributary of the Potomac River. It is approximately 55 miles long with two forks that are 100 miles long each. One account of the origin of its name is that George Washington named the valley (and river) in honor of Oskanondonha (also known as *Skenando* or Shenandoah), an Oneida "pine tree chief" who led hundreds of Oneida and Tuscarora warriors in support of the American rebels on the frontier during the Revolutionary War.

## OFFICIAL NAME OF SITE: Middle Wheeling Creek Lake

---

County: Ohio  
Phone Number: 304-558-2754  
Website Address: [wvdnr.gov](http://wvdnr.gov)  
GPS Coordinates: 40°02'38.0"N  
80°39'29.5"W



The lake was constructed in 1969 with a maximum depth of 15 feet and an average depth of 8 feet. A steep gravel ramp provides launching facilities for small boats. Electric motors only are permitted. Camping and swimming are prohibited.

## OFFICIAL NAME OF SITE: Miletree Lake

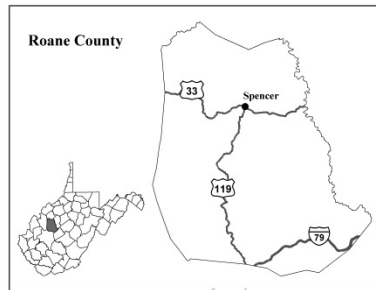
---

County: Roane

Phone Number: 304-558-2754

Website Address:wv-dnr.gov

GPS Coordinates: 38°48'29.1"N  
81°22'12.0"W



These lakes were built in 1929 and together make up 10 surface acres. The lower Miletree Lake has a maximum depth of 40 feet and an average depth of 20 feet. The upper Miletree Lake has a maximum depth of 18 feet and an average depth of 7 feet. Trails surrounding both lakes provide bank fishing access. Boating, fishing with live minnows as bait, and camping are prohibited.

## OFFICIAL NAME OF SITE: Mill Creek Lake

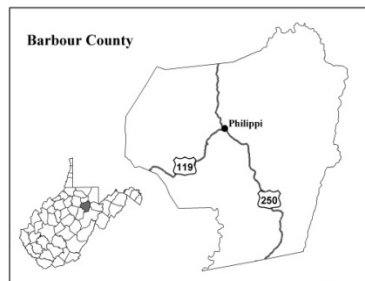
---

County:Barbour

Phone Number: 304-558-2754

Website Address:wv-dnr.gov

GPS Coordinates:



Electric boat motors only, no camping allowed. It is stocked once each month, February through May. No night fishing or the use of live minnows as bait.



## OFFICIAL NAME OF SITE: Millers Fork Lake

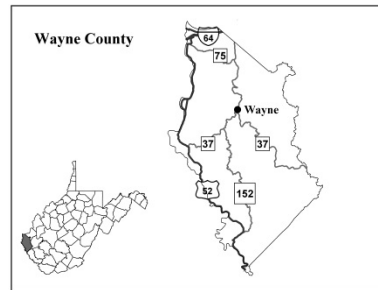
---

County: Wayne

Phone Number: 304-558-2754

Website Address: [wv.dnr.gov](http://wv.dnr.gov)

GPS Coordinates: 38°11'22.1"N  
82°09'11.1"W



The pond was constructed in 1996 with a maximum depth of 9 feet and an average depth of 5 feet. Millers Fork Pond is managed as a Children and Class Q Handicap Fishing Area. A path around the pond provides bank fishing access. Night fishing, use of live minnows, camping, boating and swimming are prohibited.

## OFFICIAL NAME OF SITE: Milleson Mill - South Branch

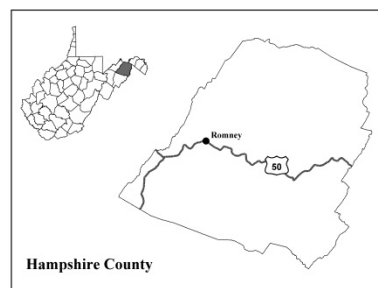
---

County: Hampshire

Phone Number: 304-558-2754

Website Address: [wv.dnr.gov](http://wv.dnr.gov)

GPS Coordinates: 39°26'25"N  
78°40'27"W



The South Branch Potomac River has its headwaters in Virginia, along the eastern edge of the Allegheny Front. After 139 miles, the mouth of the South Branch lies in Hampshire County, where it meets the North Branch Potomac River to form the Potomac.

## OFFICIAL NAME OF SITE: Milton RT 60 Bridge - Mud River

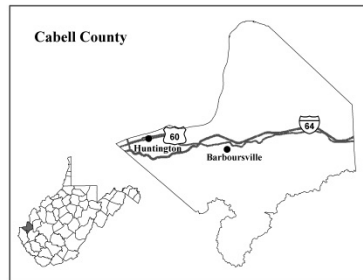
---

County: Cabell

Phone Number: 304-558-2754

Website Address: [wvdnr.gov](http://wvdnr.gov)

GPS Coordinates: 38°26'10"N  
82°08'00"W



The Mud River is a tributary of the Guyandotte River in southwestern West Virginia. Via the Guyandotte and Ohio Rivers, it is part of the Mississippi River watershed. It rises in Boone County and flows northward for 72 miles through Lincoln and Cabell counties until it meets the Guyandotte in the town of Barboursville. The Mud River is popular with musketlunge anglers.

## OFFICIAL NAME OF SITE: Mink Shoals - Elk River

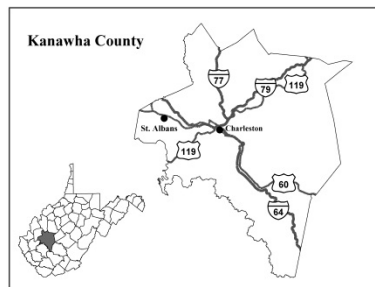
---

County: Kanawha

Phone Number: 304-558-2754

Website Address: [wvdnr.gov](http://wvdnr.gov)

GPS Coordinates: 38°23'22"N  
81°35'5"W

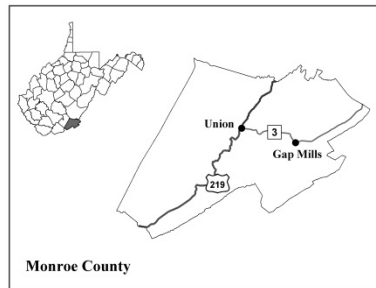


The Elk River is formed in the Allegheny Mountains in Pocahontas County by the confluence of two short streams, the Big Spring Fork and the Old Field Fork, which join near the community of Slatyfork. It is a tributary of the Kanawha River, 172 miles long. Via the Kanawha and Ohio rivers, it is part of the watershed of the Mississippi River.

## OFFICIAL NAME OF SITE: Moncove Lake

---

County: Monroe  
Phone Number: 304-558-2754  
Website Address: [wvdnr.gov](http://wvdnr.gov)  
GPS Coordinates: 37°37'11"N  
80°21'12"W

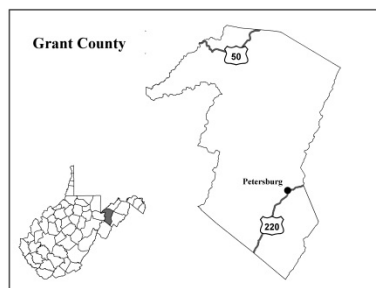


The lake was built in 1959 with a maximum depth of 20 feet and an average depth of 10 feet. A paved road with ample parking parallels the majority of the lake with the remainder of the shoreline accessible by a graveled road. A graveled boat ramp, boat rental, flush toilets, bathhouse facilities, drinking water, swimming, and 30 combination trailer and tent camping sites are available. Boat motors are limited to a 5hp maximum and other special regulations are posted on the area. The camping season runs nearly year round; however, recreational facilities operate only from Memorial Day to Labor Day. Campsites are rented on a first come, first basis.

## OFFICIAL NAME OF SITE: Mount Storm Lake

---

County: Grant  
Phone Number: 304-558-2754  
Website Address: [wvdnr.gov](http://wvdnr.gov)  
GPS Coordinates: 39°12'28"N  
79°15'45"W

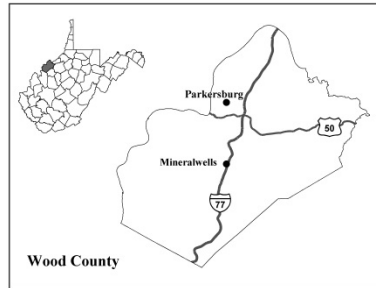


The lake was built in 1965 as a cooling lake for power generation. Mount Storm supports largemouth and smallmouth bass as well as numerous channel catfish. Hybrid striped bass and walleye are also present.

## OFFICIAL NAME OF SITE: Mountwood Lake

---

County: Wood  
Phone Number: 304-558-2754  
Website Address: [wvdnr.gov](http://wvdnr.gov)  
GPS Coordinates: 39.249965, -  
81.305394

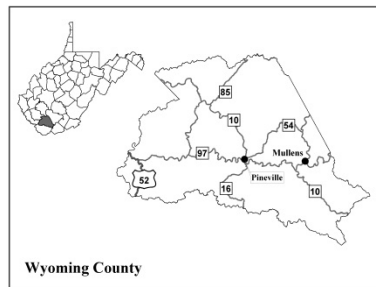


The lake was built in 1980 with a maximum depth of 47 feet and an average depth of 15 feet. A concrete boat ramp, handicap fishing pier, camping areas, and other recreational facilities are available. A trail surrounds the entire lake providing bank fishing access. Electric motors only are allowed and the use of live minnows as bait is prohibited. Camping is only available during the summer months.

## OFFICIAL NAME OF SITE: Mullens - Guyandotte River

---

County: Wyoming  
Phone Number: 304-558-2754  
Website Address: [wvdnr.gov](http://wvdnr.gov)  
GPS Coordinates: 37°35'5"N  
81°23'5"W

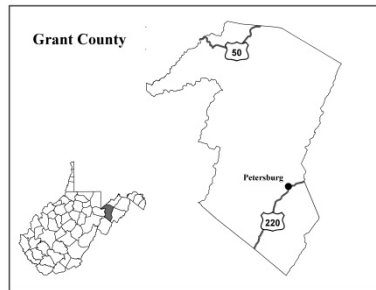


The Guyandotte River is a tributary of the Ohio River, approximately 166 miles long. It was named after the French term for the Wendat Native Americans. Via the Ohio River, it is part of the Mississippi River watershed.

## OFFICIAL NAME OF SITE: New Creek Dam 14

---

County: Grant  
Phone Number: 304-558-2754  
Website Address: [wvdnr.gov](http://wvdnr.gov)  
GPS Coordinates: 39°22'30"N  
79°1'36"W



This lake was constructed in 1963 with a maximum depth of 60 feet and an average depth of 34 feet. Since the lake serves as a water supply, water level often drops 5-10 feet in late summer and fall. Boating, camping, and use of live minnows as bait are prohibited.

## OFFICIAL NAME OF SITE: Newburg Lake

---

County: Preston  
Phone Number: 304-558-2754  
Website Address: [wvdnr.gov](http://wvdnr.gov)  
GPS Coordinates: 39°23'15"N  
79°51'4"W

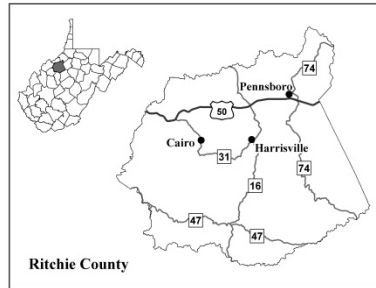


National Forest Stamp is not required, no boating or camping allowed. Stocked once each month February through May. No live minnows or night fishing.

## OFFICIAL NAME OF SITE: North Bend Lake

---

County: Ritchie  
Phone Number: 304-558-2754  
Website Address: [wv.dnr.gov](http://wv.dnr.gov)  
GPS Coordinates: 39.221382°N  
81.083014°W

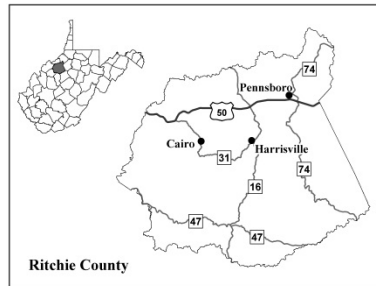


The lake was built in 2002 with a maximum depth of 36 feet and an average depth of 12 feet. A concrete boat ramp and handicap fishing pier are available. Boat motors are limited to a 10 h.p. maximum.

## OFFICIAL NAME OF SITE: North Bend State Park Pond

---

County: Ritchie  
Phone Number: (304) 643-2931  
Website Address:  
[www.northbendsp.com](http://www.northbendsp.com)  
GPS Coordinates: 39°13'19.4"N  
81°06'41.7"W

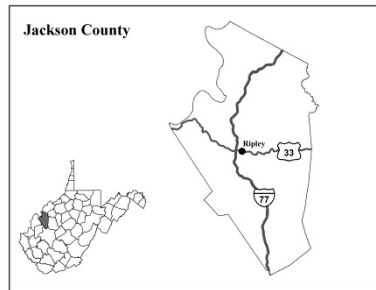


The lake was built in 1960 with a maximum depth of 5 feet and an average depth of 4 feet. A trail completely surrounds the lake providing bank fishing access. Facilities available at North Bend State Park include cabins, campsites, a swimming pool, picnic areas, game courts, and hiking trails. Boating and the use of live minnows as bait are prohibited. Night fishing is only permitted by registered campers.

## OFFICIAL NAME OF SITE: O'Brien Lake

---

County: Jackson  
Phone Number: 304-558-2754  
Website Address: wvdnr.gov  
GPS Coordinates: 38°44'41.0"N  
81°37'27.1"W

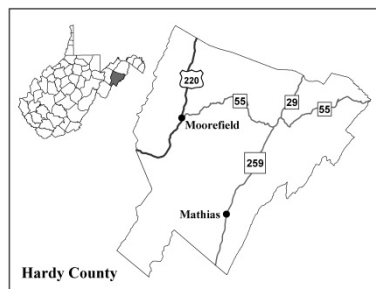


The lake was built in 1987 with a maximum depth of 29 feet and an average depth of 16 feet. This lake is approximately 6 miles long. A concrete boat ramp is available and boat motors are limited to 10 h.p. maximum.

## OFFICIAL NAME OF SITE: Old Fields Bridge - South Branch

---

County: Hardy  
Phone Number: 304-558-2754  
Website Address: wvdnr.gov  
GPS Coordinates: 39°4'N  
78°58'W



The South Branch Potomac River has its headwaters in Virginia, along the eastern edge of the Allegheny Front. After 139 miles, the mouth of the South Branch lies in Hampshire County, where it meets the North Branch Potomac River to form the Potomac.

## OFFICIAL NAME OF SITE: Ona I-64 Bridge - Mud River

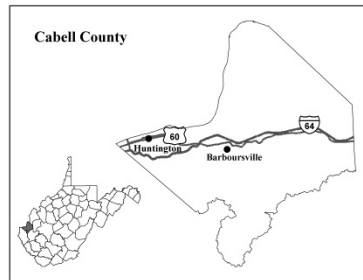
---

County: Cabell

Phone Number: 304-558-2754

Website Address: [wvdnr.gov](http://wvdnr.gov)

GPS Coordinates: 38°25'29"N  
82°12'48"W



The Mud River is a tributary of the Guyandotte River in southwestern West Virginia. Via the Guyandotte and Ohio Rivers, it is part of the Mississippi River watershed. It rises in Boone County and flows northwestward for 72 miles through Lincoln and Cabell counties until it meets the Guyandotte in the town of Barbooursville. The Mud River is popular with musketlunge anglers.

## OFFICIAL NAME OF SITE: Orgas - Big Coal River

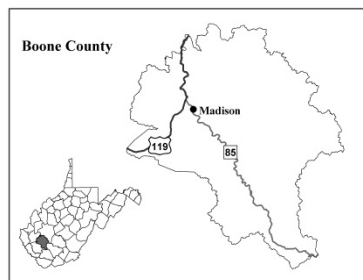
---

County: Boone

Phone Number: 304-558-2754

Website Address: [wvdnr.gov](http://wvdnr.gov)

GPS Coordinates: 38°03'30"N  
81°34'20"W



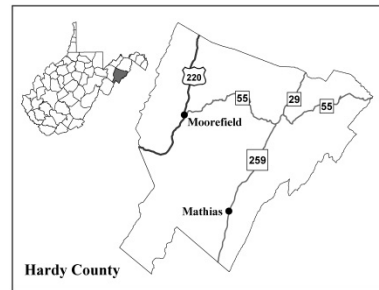
The Big Coal River rises in Raleigh County as two streams, the Clear Fork and the Marsh Fork, which join near Whitesville. The river then flows generally northwest through Boone County, past the towns of Sylvester, Seth and Racine.



## OFFICIAL NAME OF SITE: Parker Hollow Lake

---

County: Hardy  
Phone Number: 304-558-2754  
Website Address: [wvdnr.gov](http://wvdnr.gov)  
GPS Coordinates: 39°3'2"N  
78°47'12"W

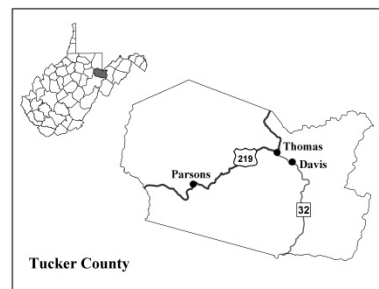


The lake was built in 2006 with a maximum depth of 35 to 40 feet. No camping is allowed and restrooms are not available. A concrete boat ramp and courtesy dock is available for boating convenience. Motor boats are restricted to electric motors only. The use of live minnows for bait is prohibited. A large parking lot, accommodating 30 vehicles, lies adjacent to the lake and provides easy maneuverability for boat trailers. The shoreline area adjacent to the parking lot also provides easy bank fishing access.

## OFFICIAL NAME OF SITE: Parsons - Cheat River

---

County: Tucker  
Phone Number: 304-558-2754  
Website Address: [wvdnr.gov](http://wvdnr.gov)  
GPS Coordinates: 39°05'47.2"N  
79°40'37.5"W

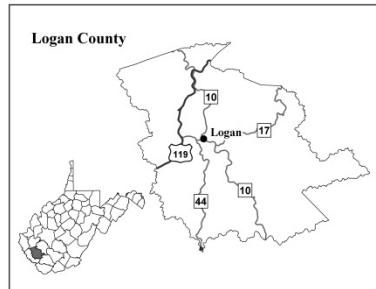


This site is used for small boats and has a walking path to carry your boat down to the water.

## OFFICIAL NAME OF SITE: Peach Creek - Guyandotte River

---

County: Logan  
Phone Number: 304-558-2754  
Website Address: [wvdnr.gov](http://wvdnr.gov)  
GPS Coordinates: 37°52'28"N  
81°59'05"W

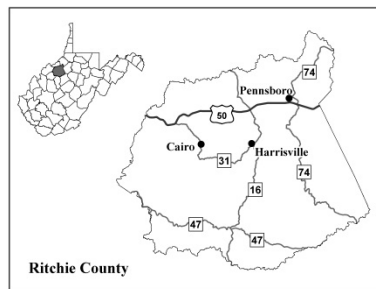


The Guyandotte River is a tributary of the Ohio River, approximately 166 miles long. It was named after the French term for the Wendat Native Americans. Via the Ohio River, it is part of the Mississippi River watershed.

## OFFICIAL NAME OF SITE: Pennsboro WS Reservoir

---

County: Ritchie  
Phone Number: 304-558-2754  
Website Address: [wvdnr.gov](http://wvdnr.gov)  
GPS Coordinates: 39°16'49.1"N  
80°57'34.2"W

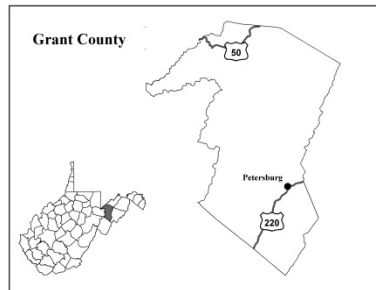


The lake was built in 1967 with a maximum depth of 22 feet and an average depth of 12 feet. A trail completely surrounds the lake providing excellent fishing access. Boating with electric motors only is allowed, however launching is a challenge since no ramp is available. The use of live minnows as bait is prohibited.

## OFFICIAL NAME OF SITE: Petersburg - South Branch

---

County: Grant  
Phone Number: 304-558-2754  
Website Address: wvdnr.gov  
GPS Coordinates: 38°59'36"N  
79°7'36"W

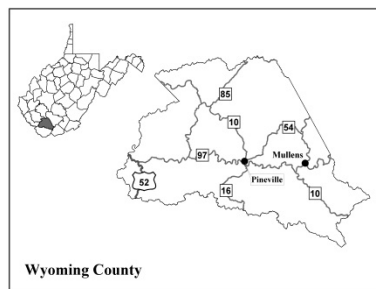


The South Branch Potomac River has its headwaters in Virginia, along the eastern edge of the Allegheny Front. After 139 miles, the mouth of the South Branch lies in Hampshire County, where it meets the North Branch Potomac River to form the Potomac.

## OFFICIAL NAME OF SITE: Pineville - Guyandotte River

---

County: Wyoming  
Phone Number: 304-558-2754  
Website Address: wvdnr.gov  
GPS Coordinates: 37°34'59"N  
81°32'7"W

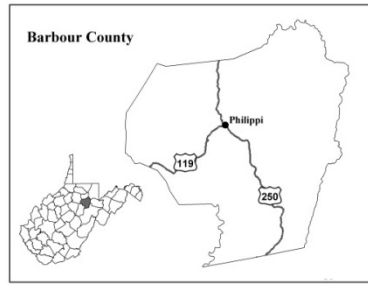


The Guyandotte River is a tributary of the Ohio River, approximately 166 miles long. It was named after the French term for the Wendat Native Americans. Via the Ohio River, it is part of the Mississippi River watershed.

# OFFICIAL NAME OF SITE: Philippi Covered Bridge - Tygart River


---

County: Barbour  
Phone Number: 304-558-2754  
Website Address: [wvdnr.gov](http://wvdnr.gov)  
GPS Coordinates: 39°9'6"N  
80°2'36"W



The Tygart Valley River is commonly known as the Tygart River. It is a principal tributary of the Monongahela River, nearly 135 miles long. Via the Monongahela and Ohio rivers, it is part of the watershed of the Mississippi River, draining an area of 1,329 square miles.

The Philippi Covered Bridge was built in 1852 by Lemuel Chenoweth, one of America's master covered bridge builders. Made of yellow poplar and incorporating the famous Burr Arch Truss, the 280.5 foot structure is the only remaining "double barreled" covered bridge serving a United States highway. On June 3, 1861, the bridge was forever etched in American history when it became the scene of the first land battle of the Civil War.



## OFFICIAL NAME OF SITE: Pinnacle Creek

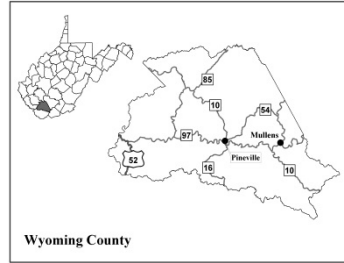
---

County: Wyoming

Phone Number: 304-558-2754

Website Address: [wvdnr.gov](http://wvdnr.gov)

GPS Coordinates: 37°34'28.6"N  
81°32'15.6"W



This public access site is great for fishing and is stocked once in February and once every two weeks from March through May; Stocked twice in October.

## OFFICIAL NAME OF SITE: Pipestem Lake

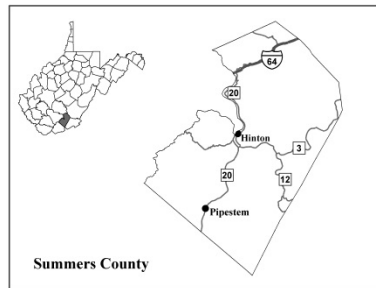
---

County: Summers

Phone Number:

Website Address:

GPS Coordinates: 37°32'03"N  
80°59'54"W



The lake was built in 1969 at with a maximum depth of 20 feet and an average depth of 10 feet. The use of live minnows as bait and night fishing are prohibited. A campground is located in the park with 50 deluxe combination trailer and tent camping sites that are rented on a first come, first served basis. The campground is open all year (no water hook-ups in winter). Two lodges (totaling 143 rooms) and 25 deluxe cabins also offer overnight accommodations.



## OFFICIAL NAME OF SITE: Plum Orchard Lake

---

County: Fayette

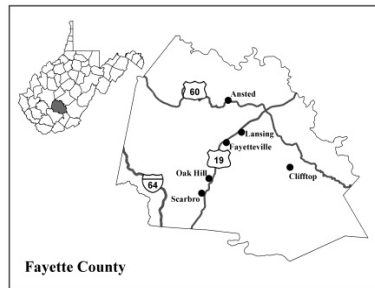
Phone Number: 304) 469-9905

Website Address:

plumorchardwma@wv.gov

GPS Coordinates: 37°58'34"N

81°16'54"W



The lake was built in 1962 with a maximum depth of 40 ft and an average depth of 15 ft. Boat rental and a concrete boat ramp are available at the lake. Unlimited horsepower boat motors are permitted; special boating regulations are posted. The use of live minnows as bait is prohibited. 25 rustic combination trailer and tent camping sites, rented on a first come, first served basis. Camping season runs nearly year-round.

## OFFICIAL NAME OF SITE: Poor House Pound

---

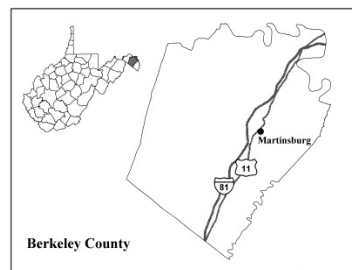
County: Berkeley

Phone Number: 304-558-2754

Website Address: wvdnr.gov

GPS Coordinates: 39°27'34.2"N

78°02'16.6"W

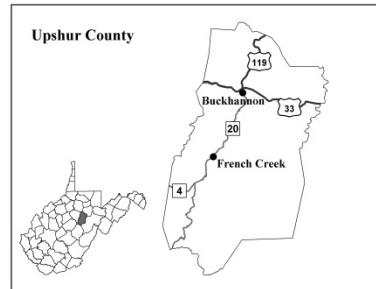


The lake was built in 1999 with a maximum depth of 11 ft and an average depth of 4 ft. Parking is located near the lake and a path around the pond provides good bank fishing access. A wooden pier is wheelchair accessible, portable toilets are present, and a picnic shelter is located nearby. Boating, camping, night fishing and the use of live minnows as bait are prohibited.

## OFFICIAL NAME OF SITE: Pringle Tree - Buckhannon River

---

County: Upshur  
Phone Number: 304-558-2754  
Website Address: [wvdnr.gov](http://wvdnr.gov)  
GPS Coordinates: 38°59'21"N  
80°13'27"W

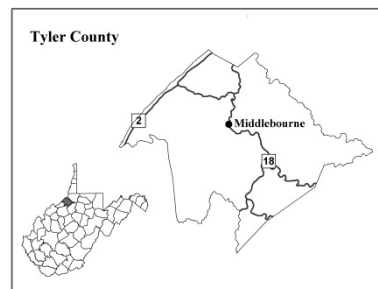


The Buckhannon River is a 45 mile long tributary of the Tygart Valley River in West Virginia. It is part of the watershed of the Mississippi River, draining an area of 309 square miles. Although located mostly in Barbour County, it provides drinking water for much of Upshur County.

## OFFICIAL NAME OF SITE: Purgatory Run - Middle Island Creek

---

County: Tyler  
Phone Number: 304-558-2754  
Website Address: [wvdnr.gov](http://wvdnr.gov)  
GPS Coordinates: 39°22'41"N  
80°52'7"W



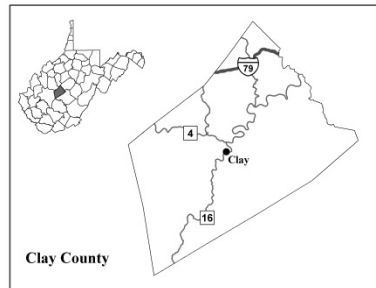
Middle Island Creek is a 77 mile long river. It is a tributary of the Ohio River, draining an area of 565 square miles. It is the longest stream in the state bearing the name of "creek" and is named for Middle Island, located in the Ohio River at its mouth.



## OFFICIAL NAME OF SITE: Queen Shoals - Elk River

---

County: Clay  
Phone Number: 304-558-2754  
Website Address: [wvdnr.gov](http://wvdnr.gov)  
GPS Coordinates: 38°28'16"N  
81°16'59"W

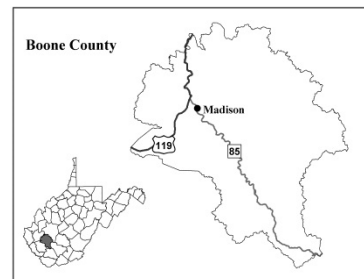


The Elk River is formed in the Allegheny Mountains in Pocahontas County by the confluence of two short streams, the Big Spring Fork and the Old Field Fork, which join near the community of Slatyfork. It is a tributary of the Kanawha River, 172 miles long. Via the Kanawha and Ohio rivers, it is part of the watershed of the Mississippi River.

## OFFICIAL NAME OF SITE: Racine - Big Coal River

---

County: Boone  
Phone Number: 304-558-2754  
Website Address: [wvdnr.gov](http://wvdnr.gov)  
GPS Coordinates: 38°8'31"N  
81°39'37"W



The Big Coal River rises in Raleigh County as two streams, the Clear Fork and the Marsh Fork, which join near Whitesville. The river then flows generally northwest through Boone County, past the towns of Sylvester, Seth and Racine.

## OFFICIAL NAME OF SITE: Raleigh County Airport Pond

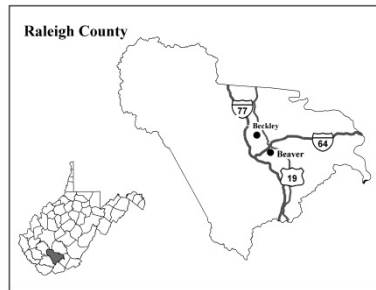
---

County: Raleigh

Phone Number: 304-558-2754

Website Address: [wvdnr.gov](http://wvdnr.gov)

GPS Coordinates: 37°46'47"N  
81°10'59"W



This 1-acre pond has a maximum depth of 10 feet and an average depth of 4 feet. A gravel path encircles the entire pond and no boat launching facility is available.

Swimming, night fishing, and the use of live minnows for bait are prohibited.

## OFFICIAL NAME OF SITE: RD Bailey Lake

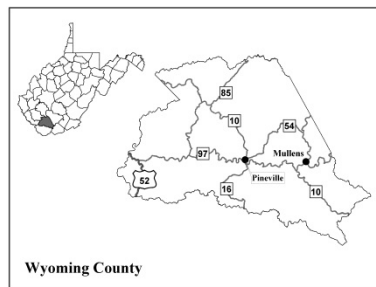
---

County: Wyoming

Phone Number: 304-558-2754

Website Address: [wvdnr.gov](http://wvdnr.gov)

GPS Coordinates: 37°36'00"N  
81°49'20"W

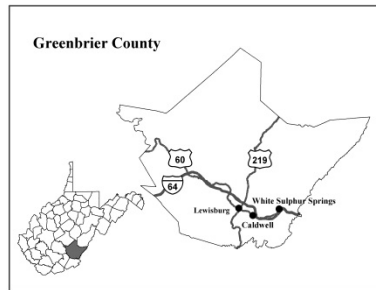


The lake was completed in 1980 as a flood control lake on the Guyandotte River.

## OFFICIAL NAME OF SITE: Renick - Greenbrier River

---

County: Greenbrier  
Phone Number: 304-558-2754  
Website Address: [wvdnr.gov](http://wvdnr.gov)  
GPS Coordinates: 37°59'28"N  
80°21'19"W

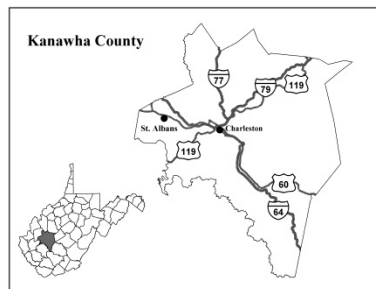


The Greenbrier River is a tributary of the New River and runs 173 miles, making it one of the longest rivers in West Virginia. It is part of the watershed of the Mississippi River, draining an area of 1,656 square miles. The Greenbrier is formed by the confluence of the East Fork Greenbrier River and the West Fork Greenbrier River, both short streams rising at elevations exceeding 3,300 feet.

## OFFICIAL NAME OF SITE: Ridenour Lake

---

County: Kanawha  
Phone Number: 304-558-2754  
Website Address: [wvdnr.gov](http://wvdnr.gov)  
GPS Coordinates: 38°24'55"N  
81°49'52"W

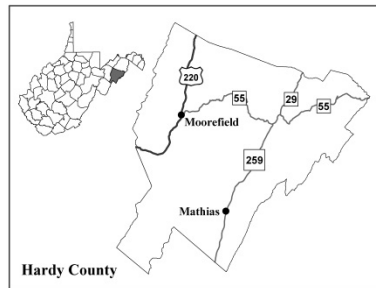


The lake was built in 1970 with a maximum depth of 17 feet and an average depth of 8 feet. Picnic facilities, drinking water, and flush toilets are available. A trail surrounding the entire lake provides bank fishing access. Fishing is available all year from 9:00 a.m. until dark. Private boats, boat motors, and the use of live minnows as bait are prohibited.

## OFFICIAL NAME OF SITE: Rock Cliff Lake

---

County: Hardy  
Phone Number: 304-558-2754  
Website Address: [wvdnr.gov](http://wvdnr.gov)  
GPS Coordinates: 38°52'40"N  
78°51'58"W

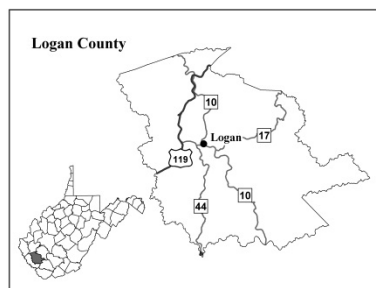


The lake was built in 1969 with a maximum depth of 36 ft and an average depth of 12 ft. A gravel boat ramp, flush toilets, bathhouse facilities, drinking water, swimming beach, 40 combination trailer and tent camping areas, and 10 tent pads are available. A trail surrounding the entire lake provides bank fishing access. Walk-in fishing is available all year over a ½ mile trail and the area is opened to drive-in fishing from April 15 to December 7. Electric motors only are allowed and the use of live minnows as bait is prohibited. Night fishing is only allowed for registered campers. Camping is available May 8 to Dec 7 and the swimming beach is open May 22 to Sept 7.

## OFFICIAL NAME OF SITE: Rockhouse Lake

---

County: Logan  
Phone Number: 304-558-2754  
Website Address: [wvdnr.gov](http://wvdnr.gov)  
GPS Coordinates: 37°53'05.2"N  
81°41'27.4"W

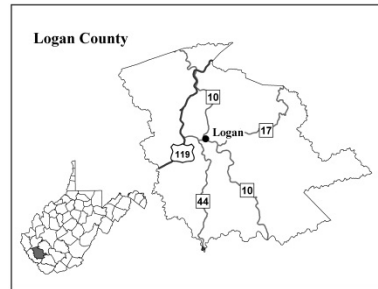


Electric boat motors only, no camping allowed. Stocked once each month February through May. Live minnows are not allowed as bait and there is no night fishing.

## OFFICIAL NAME OF SITE: Rocky Creek - Guyandotte River

---

County: Logan  
Phone Number: 304-558-2754  
Website Address: [wvdnr.gov](http://wvdnr.gov)  
GPS Coordinates: 38°19'50.3"N  
82°17'11.1"W

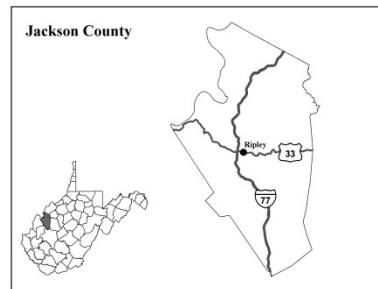


The Guyandotte River is a tributary of the Ohio River, approximately 166 miles long. It was named after the French term for the Wendat Native Americans. Via the Ohio River, it is part of the Mississippi River watershed.

## OFFICIAL NAME OF SITE: Rollins Lake

---

County: Jackson  
Phone Number: 304-558-2754  
Website Address: [wvdnr.gov](http://wvdnr.gov)  
GPS Coordinates: 38°49'16"N  
81°42'51"W

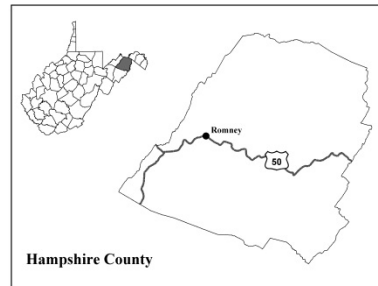


Constructed during 1956, this lake was in private ownership until 1987, when the Wildlife Resources Section of the DNR purchased the area. It has a maximum depth of 11 feet and an average depth of 6 feet. A paved road provides access to approximately half of the lake. A boat ramp is available and electric motors only are allowed. Live minnows cannot be used as bait and camping are prohibited.

**OFFICIAL NAME OF SITE: Romney Bridge - South Branch**

---

County: Hampshire  
Phone Number: 304-558-2754  
Website Address: [wvdnr.gov](http://wvdnr.gov)  
GPS Coordinates: 39°20'42"N  
78°45'25"W

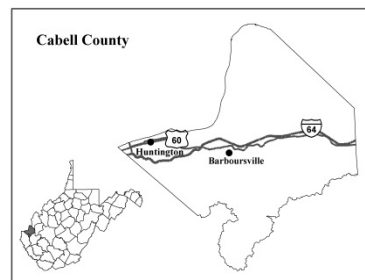


The South Branch Potomac River has its headwaters in Virginia, along the eastern edge of the Allegheny Front. After 139 miles, the mouth of the South Branch lies in Hampshire County, where it meets the North Branch Potomac River to form the Potomac.

**OFFICIAL NAME OF SITE: Salt Rock - Guyandotte River**

---

County: Cabell  
Phone Number: 304-558-2754  
Website Address: [wvdnr.gov](http://wvdnr.gov)  
GPS Coordinates: 38°19'23"N  
82°13'16"W

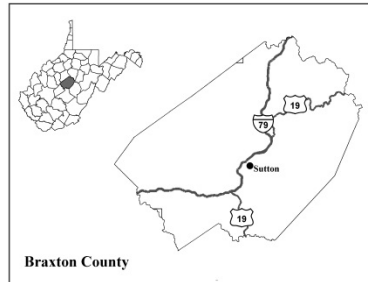


The Guyandotte River is a tributary of the Ohio River, approximately 166 miles long. It was named after the French term for the Wendat Native Americans. Via the Ohio River, it is part of the Mississippi River watershed.

## OFFICIAL NAME OF SITE: Saltlick Pond 9

---

County: Braxton  
Phone Number: 304-558-2754  
Website Address: wvdnr.gov  
GPS Coordinates: 38°40'43"N  
80°35'26"W

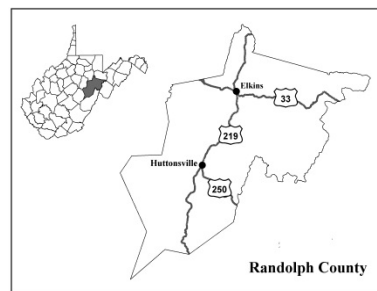


There are no special restrictions on the lake; however, no boat launching facilities are available and during wet weather, portions of Route 15/6 can only be traveled by 4-wheel drive vehicles. Most property bordering the lake is in private ownership.

## OFFICIAL NAME OF SITE: Scotts Ford - Tygart River

---

County: Randolph  
Phone Number: 304-558-2754  
Website Address: wvdnr.gov  
GPS Coordinates: 38°54'29.9"N  
79°51'43.3"W

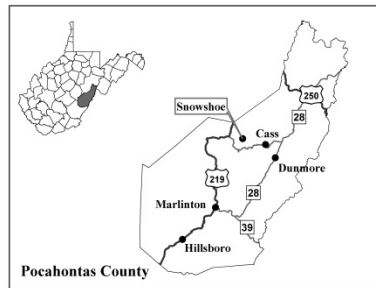


This site has a walking path to access the river. With very little parking along the road.

## OFFICIAL NAME OF SITE: Seneca Lake

---

County: Pocahontas  
Phone Number: 304-558-2754  
Website Address: [wvdnr.gov](http://wvdnr.gov)  
GPS Coordinates: 38°19'39"N  
79°56'08"W

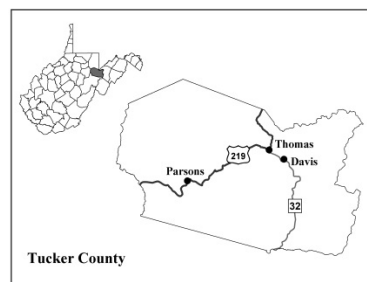


The lake has a maximum depth of 16 feet and an average depth of 6 feet. No boat launching facility is available but small boats can easily be launched. Swimming, night fishing, the use of live minnows as bait, and the use of gasoline boat motors is prohibited. Seven rental cabins and 10 primitive camping sites are available on the area from the last weekend in April through the first weekend in December. Picnicking facilities and approximately 10 miles of foot trails have been developed.

## OFFICIAL NAME OF SITE: Seven Islands - Cheat River

---

County: Tucker  
Phone Number: 304-558-2754  
Website Address: [wvdnr.gov](http://wvdnr.gov)  
GPS Coordinates: 39°16'31"N  
79°41'07"W



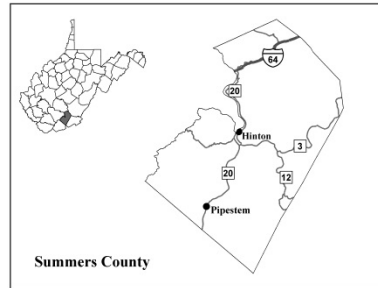
This river float trip you put in at Seven Islands and take out in Macomber in Preston county.



## OFFICIAL NAME OF SITE: Shanklins Ferry - New River

---

County: Summers  
Phone Number: 304-558-2754  
Website Address: [wvdnr.gov](http://wvdnr.gov)  
GPS Coordinates: 37°31'42"N  
80°49'1"W

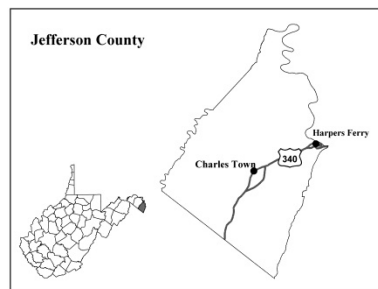


The New River is part of the Ohio River watershed, and is a tributary of the Kanawha River. It is 320 miles long and much of it flows through West Virginia. It is one of the nation's American Heritage Rivers. Despite its name, the New River is the third oldest river in the world geologically.

## OFFICIAL NAME OF SITE: Shannondale Springs - Shenandoah River

---

County: Jefferson  
Phone Number: 304-558-2754  
Website Address: [wvdnr.gov](http://wvdnr.gov)  
GPS Coordinates: 39°13'13"N  
77°48'58"W

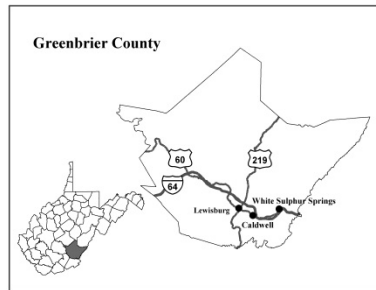


The Shenandoah River is the principal tributary of the Potomac River. It is 55 miles long with two forks that are 100 miles long each. One account of the origin of its name is that George Washington named the valley (and river) in honor of Oskanondonha (also known as *Skenando* or Shenandoah), an Oneida "pine tree chief" who led hundreds of Oneida and Tuscarora warriors in support of the American rebels on the frontier during the Revolutionary War.

## OFFICIAL NAME OF SITE: Sherwood Lake

---

County: Greenbrier  
Phone Number: 304-558-2754  
Website Address: [wvdnr.gov](http://wvdnr.gov)  
GPS Coordinates: 37°57'57"N  
80°7'48"W

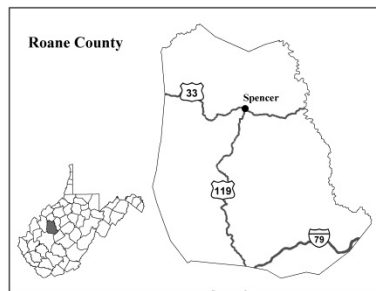


The lake was built in 1958 with a maximum depth of 20 feet and an average depth of 10 feet. Several boat launching areas and a foot trail surrounding the entire lake provide fishing access. In addition, a standard 97-unit campground and a sandy beach with a modern bathhouse are present. Camping is on a first come, first served basis. Electric motors only are allowed.

## OFFICIAL NAME OF SITE: Silcott Fork Lake

---

County: Roane  
Phone Number: 304-558-2754  
Website Address: [wvdnr.gov](http://wvdnr.gov)  
GPS Coordinates: 38°40'19.2"N  
81°24'47.5"W

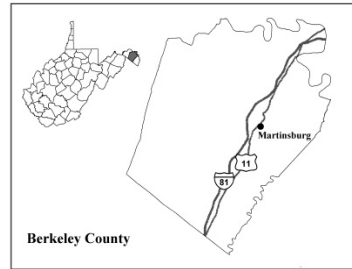


This lake was built in 1980 with a maximum depth of 30 feet and an average depth of 14 feet. Walton Public Service District controls the lake, and an annual user fee is required. A trail over the emergency spillway provides access to bank fishing. Boats and the use of live minnows as bait are prohibited.

## OFFICIAL NAME OF SITE: Sleepy Creek

---

County: Berkeley  
Phone Number: 304-558-2754  
Website Address: [wv.dnr.gov](http://wv.dnr.gov)  
GPS Coordinates: 39°30'36.6"N  
78°09'29.0"W

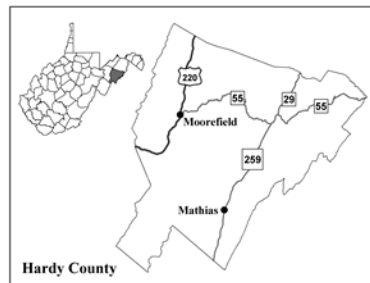


The lake was built in 1962 with a maximum depth of 26 feet and an average depth of 9 feet. One concrete and two gravel boat ramps are available. Pit toilets and four primitive camping areas (fees charged) are also on site. Boating with electric motors only is permitted.

## OFFICIAL NAME OF SITE: South Branch WMA - South Branch

---

County: Hardy  
Phone Number: 304-558-2754  
Website Address: [wv.dnr.gov](http://wv.dnr.gov)  
GPS Coordinates: 40°31'41.5"N  
74°49'14.3"W



This river access site has a walking path down to the water to put in your boat.

## OFFICIAL NAME OF SITE: South Mill Creek Lake

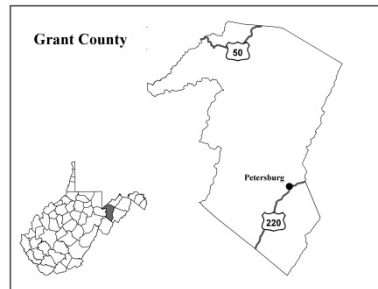
---

County: Grant

Phone Number: 304-558-2754

Website Address: [wvdnr.gov](http://wvdnr.gov)

GPS Coordinates: 38°56'20"N  
79°6'22"W



A 24-foot wide concrete boat ramp, a wheelchair accessible wooden fishing pier with a paved access path, 12 paved parking spaces (3 for handicapped), and 64 gravel parking spaces are available. Two 50-foot long earthen levees near the boat ramp and a gravel shoreline path around the lake provide bank fishing opportunities. Permanent toilets as well as picnic tables are also present.

## OFFICIAL NAME OF SITE: Spruce Knob Lake

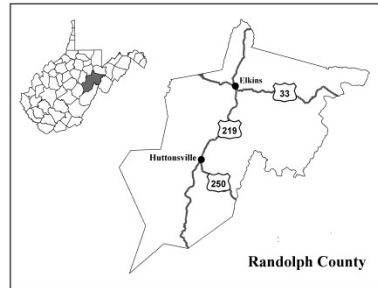
---

County: Randolph

Phone Number: 304-558-2754

Website Address: [wvdnr.gov](http://wvdnr.gov)

GPS Coordinates: 38°42'15.9"N  
79°35'24.9"W

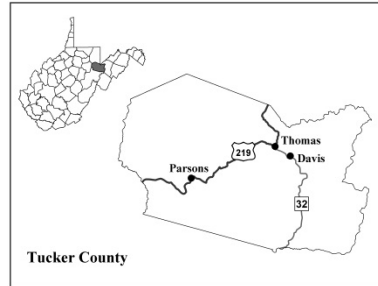


This lake was built in 1953 with a maximum depth of 19.5 feet and an average depth of 7.5 feet. At an elevation of 3,840 feet, it is the highest lake in the State. The lake generally remains clear; however, during the summer, plankton blooms and organic matter give the water a brownish hue. A boat launch is available but only campers are permitted to moor boats on the lake. Electric motors only are allowed. Three wheelchair accessible wooden fishing stations provide bank fishing access. Swimming and the use of live minnows as bait are prohibited. Facilities include 43 campsites, pit toilets, and drinking water. No sewer or electric hook-up facilities are available.

OFFICIAL NAME OF SITE: St. George Bridge - Cheat River

---

County: Tucker  
Phone Number: 304-558-2754  
Website Address: [wvdnr.gov](http://wvdnr.gov)  
GPS Coordinates: 39°10'07.4"N  
79°41'47.5"W

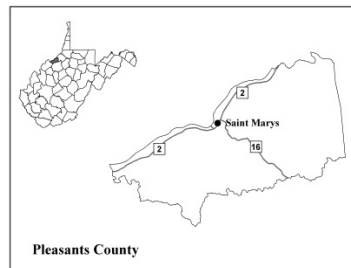


This site is for small boats and has a walking path for you to carry your boat down to the water. There is a small parking lot that has 4 parking spaces.

OFFICIAL NAME OF SITE: St. Mary's - Ohio River

---

County: Pleasants  
Phone Number: 304-558-2754  
Website Address: [wvdnr.gov](http://wvdnr.gov)  
GPS Coordinates: 39°23'47"N  
81°11'59"W

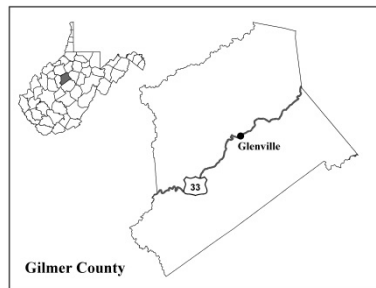


This public access site is used for all boats; they have concrete 4 lane boat ramp and a asphalt parking lot that has 50 parking spaces. This location also has restrooms on site.

## OFFICIAL NAME OF SITE: Stand Fork - Little Kanawha River

---

County: Gilmer  
Phone Number: 304-558-2754  
Website Address: [wvdnr.gov](http://wvdnr.gov)  
GPS Coordinates: 38°54'49"N  
80°45'00"W

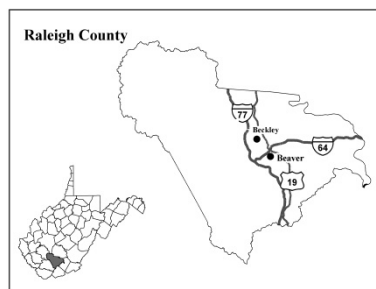


The Little Kanawha River is a tributary of the Ohio River and is 169 miles long. It is part of the Mississippi River watershed, draining an area of 2,320 square miles. Little Kanawha River served as an important commercial water route in the early history of West Virginia, particularly in the logging and petroleum industries.

## OFFICIAL NAME OF SITE: Stephens Lake

---

County: Raleigh  
Phone Number: 304-558-2754  
Website Address: [wvdnr.gov](http://wvdnr.gov)  
GPS Coordinates: 37°46'47"N  
81°10'59"W

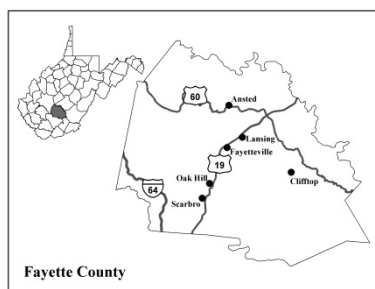


The lake was built in 1963 with a maximum depth of 70 feet and an average depth of 25 feet. A paved road with ample parking parallels the lower portion of the lake and the remainder of the shoreline is accessible by a gravel road. Lake facilities include a marina, concrete boat ramp, and concessions. A large campground is available. The main body of the lake has an unlimited boating zone while the upper end has a 5 mph speed limitation and is for fishing only. A permit is required to night fish.

## OFFICIAL NAME OF SITE: Stone Cliff - New River

---

County: Fayette  
Phone Number: 304-558-2754  
Website Address: [wvdnr.gov](http://wvdnr.gov)  
GPS Coordinates: 37°56'12"N  
81°3'44"W

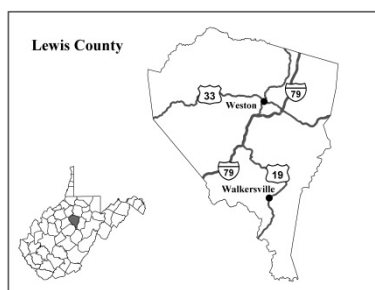


The New River is part of the Ohio River watershed, and is a tributary of the Kanawha River. It is about 320 miles long and much of it flows through West Virginia. It is one of the nation's American Heritage Rivers. Despite its name, the New River is the third oldest river in the world geologically.

## OFFICIAL NAME OF SITE: Stonecoal Lake

---

County: Lewis  
Phone Number: 304-558-2754  
Website Address: [wvdnr.gov](http://wvdnr.gov)  
GPS Coordinates: 38°55'54"N  
80°29'34"W



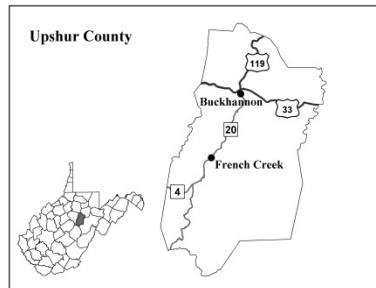
10 horse power motor maximum for boating, no camping is allowed, is not stocked with trout, live minnows and night fishing are allowed.



## OFFICIAL NAME OF SITE: Stonecoal Lake

---

County: Upshur  
Phone Number: 304-558-2754  
Website Address: wvdnr.gov  
GPS Coordinates: 38°59'21"N  
80°13'27"W

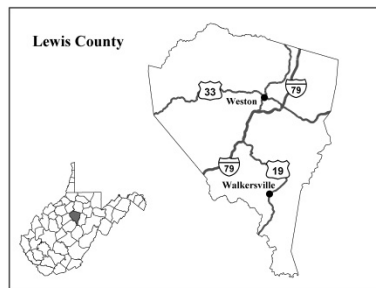


Boating is allowed, No camping, not stocked with trout. Has handicapped access and live minnows and night fishing is allowed.

## OFFICIAL NAME OF SITE: Stonewall Jackson Lake

---

County: Lewis  
Phone Number: 304-558-2754  
Website Address: wvdnr.gov  
GPS Coordinates: 38°55'54"N  
80°29'34"W

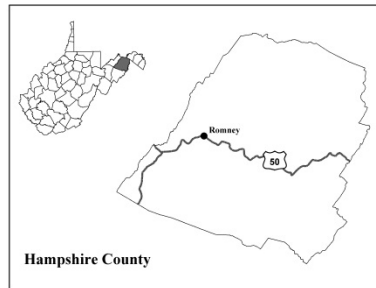


Boating is allowed with unlimited horsepower but does have no wake zones. Camping permit required from area manager. It is stocked once in February and once every two weeks from March through May. Live Minnows may be used and night fishing is allowed.

## OFFICIAL NAME OF SITE: Stoney Run - South Branch

---

County: Hampshire  
Phone Number: 304-558-2754  
Website Address: [wvdnr.gov](http://wvdnr.gov)  
GPS Coordinates:

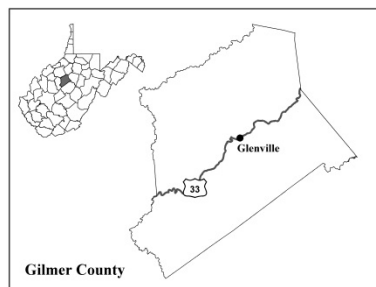


The South Branch Potomac River has its headwaters in Virginia, along the eastern edge of the Allegheny Front. After 139 miles, the mouth of the South Branch lies in Hampshire County, where it meets the North Branch Potomac River to form the Potomac.

## OFFICIAL NAME OF SITE: Stout Mills - Little Kanawha River

---

County: Gilmer  
Phone Number: 304-558-2754  
Website Address: [wvdnr.gov](http://wvdnr.gov)  
GPS Coordinates: 38°53'42"N  
80°43'49"W

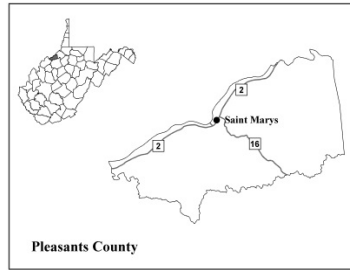


The Little Kanawha River is a tributary of the Ohio River and is approximately 169 miles long. It is part of the Mississippi River watershed, draining an area of 2,320 square miles. The Little Kanawha River served as an important commercial water route in the early history of West Virginia, particularly in the logging and petroleum industries.

OFFICIAL NAME OF SITE: Sugar Creek - Middle Island  
Creek

---

County: Pleasants  
Phone Number: 304-558-2754  
Website Address: [wvdnr.gov](http://wvdnr.gov)  
GPS Coordinates: 39°23'45.9"N  
80°58'00.6"W

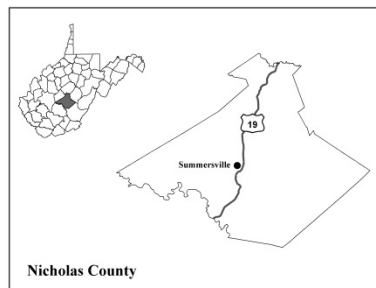


This public access site is used for small boats, it has a small 1 lane concrete boat ramp. With a gravel parking lot that has 15 spaces.

OFFICIAL NAME OF SITE: Summersville Lake

---

County: Nicholas  
Phone Number: 304-558-2754  
Website Address: [wvdnr.gov](http://wvdnr.gov)  
GPS Coordinates: 38°13'23"N  
80°53'26"W

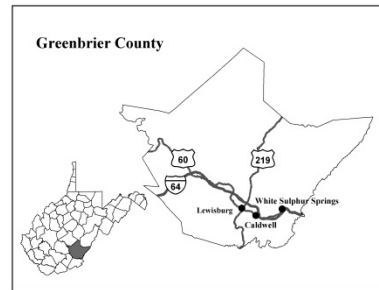


National Forest Stamp is not required; lake contains no wake zones, and or restricted areas. Stocked twice in October and night fishing is allowed.

## OFFICIAL NAME OF SITE: Summit Lake

---

County: Greenbrier  
Phone Number: 304-558-2754  
Website Address: [wvdnr.gov](http://wvdnr.gov)  
GPS Coordinates: 38.249°N  
80.437°W

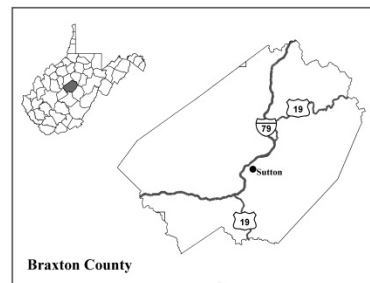


The lake was built in 1955 with a maximum depth of 20 feet and an average depth of 10 feet. A graveled boat ramp and two fishing platforms are available at the lake. Electric motors only are allowed and fishing with live minnows is prohibited. A 17-unit standard campground is available for tent campers and self-contained trailers on a first come, first served basis.

## OFFICIAL NAME OF SITE: Sutton Lake

---

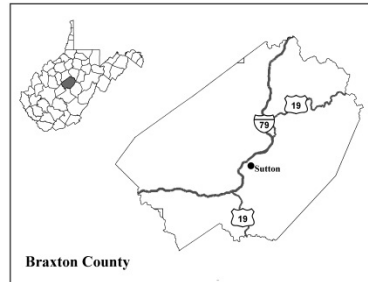
County: Braxton  
Phone Number: 304-558-2754  
Website Address: [wvdnr.gov](http://wvdnr.gov)  
GPS Coordinates: 38.665939, -  
80.659778



Boating is allowed with unlimited horsepower but does have no wake zones. Camping permit required from area manager. It is stocked once in February and once every two weeks from March through May. Live Minnows may be used and night fishing is allowed.

## OFFICIAL NAME OF SITE: Sutton Tailwaters - Elk River

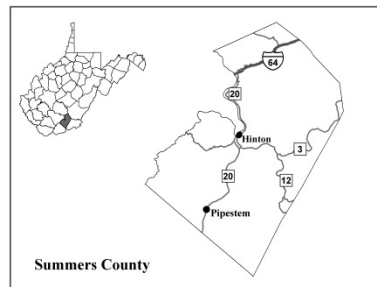
County: Braxton  
Phone Number: 304-558-2754  
Website Address: [wvdnr.gov](http://wvdnr.gov)  
GPS Coordinates: 38°39'52"N  
80°42'37"W



The Elk River is formed in the Allegheny Mountains in Pocahontas County by the confluence of two short streams, the Big Spring Fork and the Old Field Fork, which join near the community of Slatyfork. It is a tributary of the Kanawha River, 172 miles long. Via the Kanawha and Ohio rivers, it is part of the Mississippi River.

## OFFICIAL NAME OF SITE: Talcott - Greenbrier River

County: Summers  
Phone Number: 304-558-2754  
Website Address: [wvdnr.gov](http://wvdnr.gov)  
GPS Coordinates: 37°39'05"N  
80°45'15"W

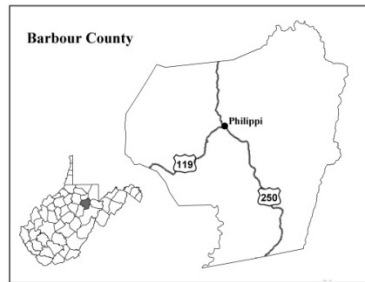


The Greenbrier River is a tributary of the New River and runs 173 miles, making it one of the longest rivers in West Virginia. It is part of the watershed of the Mississippi River, draining an area of 1,656 square miles. The Greenbrier is formed by the confluence of the East Fork Greenbrier River and the West Fork Greenbrier River, both of which are short streams rising at elevations exceeding 3,300 feet and flowing for their entire lengths in northern Pocahontas County.

## OFFICIAL NAME OF SITE: Teter Creek Lake

---

County: Barbour  
Phone Number: 304-558-2754  
Website Address: wv-dnr.gov  
GPS Coordinates: 39°06'34"N  
79°52'17"W

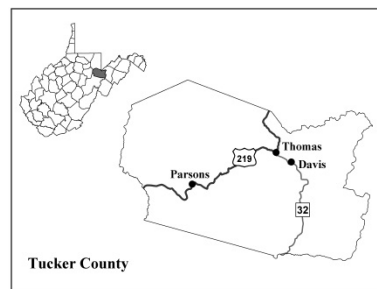


Teter Creek Lake was built in 1958 with a maximum depth of 23 feet and an average depth of 11 feet. A gravel access road and boat launching ramp exists for small trailered boats and car-top boats. Electric motors only are allowed and fishing with live minnows is prohibited. A footpath around most of the lake provides bank fishing access. Toilet, picnic, and camping facilities are present.

## OFFICIAL NAME OF SITE: Thomas Park Lake

---

County: Tucker  
Phone Number: 304-558-2754  
Website Address: wv-dnr.gov  
GPS Coordinates: 39°05'21.5"N  
79°39'06.4"W

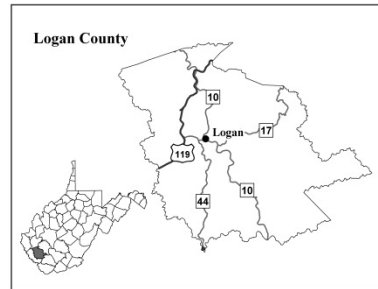


This pond was constructed at an elevation of 3,080 feet as a water supply reservoir for the City of Thomas. Boats with electric motors only are allowed.

## OFFICIAL NAME OF SITE: Three Mile Bend - Guyandotte River

---

County: Logan  
Phone Number: 304-558-2754  
Website Address: [wvdnr.gov](http://wvdnr.gov)  
GPS Coordinates: 37°52'28"N  
81°59'05"W

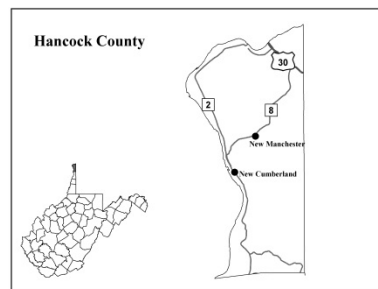


The Guyandotte River is a tributary of the Ohio River, approximately 166 miles long. It was named after the French term for the Wendat Native Americans. Via the Ohio River, it is part of the Mississippi River watershed.

## OFFICIAL NAME OF SITE: Tomlinson Run Lake

---

County: Hancock  
Phone Number: 304-558-2754  
Website Address: [wvdnr.gov](http://wvdnr.gov)  
GPS Coordinates: 40°32'36"N  
80°35'18"W

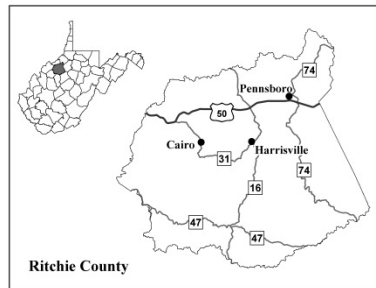


The lake was built in 1945 with a maximum depth of 17 feet and an average depth of 4.5 feet. A concrete boat ramp is available and electric motors only are permitted. Night fishing is not permitted. Facilities for camping, picnicking, and swimming are available in the park. Rental boats are also available.

## OFFICIAL NAME OF SITE: Tracy Lake

---

County: Ritchie  
Phone Number: 304-558-2754  
Website Address: [wvdnr.gov](http://wvdnr.gov)  
GPS Coordinates: 39° 17' 28" N  
80° 58' 12" W

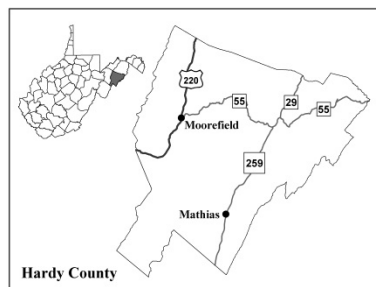


The lake was built in 1962 with a maximum depth of 33 feet and an average depth of 20 feet. An unpaved boat ramp, picnic tables, and primitive camping are available. A trail surrounding most of the lake provides bank fishing access. Electric motors only are allowed and the use of live minnows as bait is prohibited.

## OFFICIAL NAME OF SITE: Trout Pond

---

County: Hardy  
Phone Number: 304-558-2754  
Website Address: [wvdnr.gov](http://wvdnr.gov)  
GPS Coordinates: 38° 52' 40" N  
78° 51' 58" W



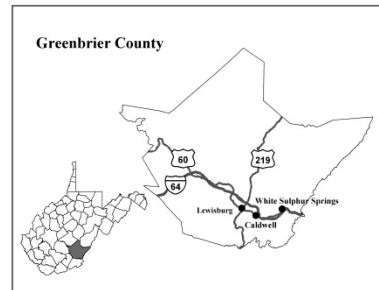
Located in a limestone sink at an elevation of 1,930 feet, this 1.5-acre body of water is known as West Virginia's only natural lake. As part of the Trout Pond Recreation Area, Trout Pond is approximately 900 feet upstream from Rock Cliff Lake. It has a maximum depth of 36 feet and an average depth of 12 feet. Restroom facilities and tent and trailer camping sites are available (see Rock Cliff Lake for details). No boats are allowed.



## OFFICIAL NAME OF SITE: Tuckahoe Lake

---

County: Greenbrier  
Phone Number: 304-558-2754  
Website Address: [wvdnr.gov](http://wvdnr.gov)  
GPS Coordinates: 37°47'38"N  
80°18'13"W

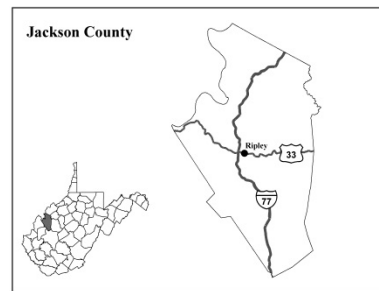


The lake was built in 1995 with a maximum depth of 20 feet and an average depth of 6 feet. The majority of the habitat in the lake is composed of standing timber which covers approximately one-half of the lake's surface area. Parking, concrete launch ramp, pit toilets, and a handicapped fishing pier are available. Boating with electric motors only is allowed.

## OFFICIAL NAME OF SITE: Turkey Run Lake

---

County: Jackson  
Phone Number: 304-558-2754  
Website Address: [wvdnr.gov](http://wvdnr.gov)  
GPS Coordinates: 38°57'11"N  
81°45'41"W



The lake was built in 1964 with a maximum depth of 9 feet and an average depth of 4 feet. A trail surrounds most of the lake providing bank fishing access. Boating with electric motors only is allowed. A handicap fishing pathway and fishing area is available on a peninsula.

## OFFICIAL NAME OF SITE: Turkey Run Lake

---

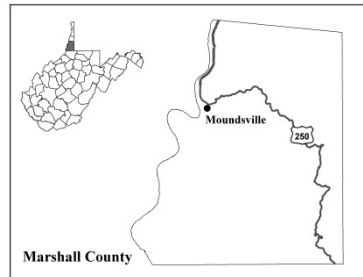
County: Marshall

Phone Number: 304-558-2754

Website Address: [wvdnr.gov](http://wvdnr.gov)

GPS Coordinates: 38°58'00"N

81°46'15"W



The lake was built in 1979 with a maximum depth of 21 feet and an average depth of 14 feet. Access to the lake is partially by gravel road. No boat ramps exist and only electric motors can be used. Boats must be carried up the face of the dam by using a long set of wooden steps, then carried down to the lake by using a footpath. Fishing with minnows is prohibited. A path around one-third of the lake provides bank fishing access. Swimming and camping are prohibited but picnic and playground facilities are available.

## OFFICIAL NAME OF SITE: Tygart Lake and Tailwaters

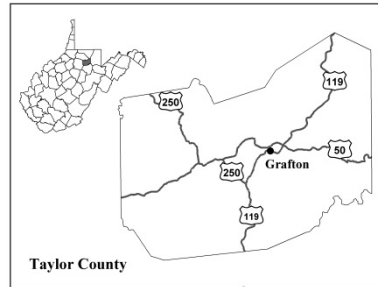
---

County: Taylor

Phone Number:

Website Address: [wvdnr.gov](http://wvdnr.gov)

GPS Coordinates: 39°18'16"N  
80°01'20"W

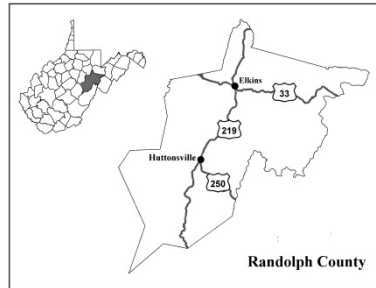


Just upstream of Grafton, the Tygart Valley River, or Tygart River, was impounded by a U.S. Army Corps of Engineers dam in 1938 to form Tygart lake. Tygart Lake is considered by many to be one of the best bass waters in the area and fishing its deep waters can be a rewarding and exciting experience. In addition, anglers will find abundant walleye, musky, crappie, perch, bullhead catfish, carp, northern pike and numerous pan fish. All fish found in Tygart Lake are sustained through natural reproduction rather than by stocking, attesting to the exceptional water quality of the lake.

## OFFICIAL NAME OF SITE: Tygart River Backwaters

---

County: Randolph  
Phone Number: 304-558-2754  
Website Address: wvdnr.gov  
GPS Coordinates: 38°55'03"N  
79°50'51"W

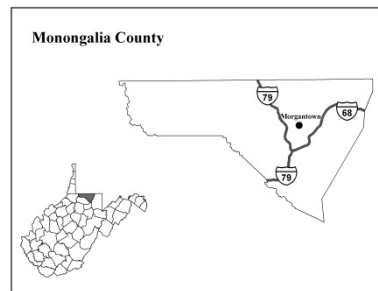


National Forest Stamp is not required. Electric boat motors only, No camping allowed. Is not stocked with trout. Live minnows and night fishing is allowed.

## OFFICIAL NAME OF SITE: Uffington - Monongahela River

---

County: Monongalia  
Phone Number: 304-558-2754  
Website Address: wvdnr.gov  
GPS Coordinates: 39°35'11"N  
79°58'34"W

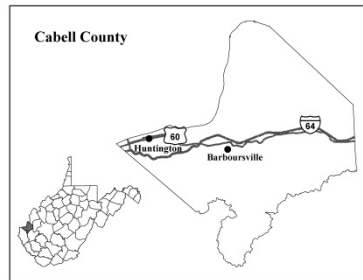


The Monongahela River is often referred to locally as the Mon River. It is 130 miles long. The Monongahela joins the Allegheny River to form the Ohio River at Pittsburgh. The word *Monongalia* is a Latinized version of the Native American word *Monongahela*, which means "falling banks", in reference to the geological instability of the river's banks.

## OFFICIAL NAME OF SITE: Underwood Lake

---

County: Cabell  
Phone Number: 304-558-2754  
Website Address: [wvdnr.gov](http://wvdnr.gov)  
GPS Coordinates:

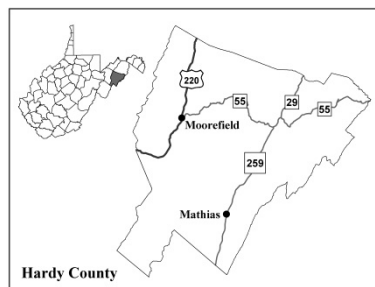


The lake was constructed in 2000 with a maximum depth of 6 feet with an average depth of 2.5 feet. Camping, night fishing, boating and the use of live minnows as bait are prohibited. A fishing pier is available. This lake is managed as a Children and Class Q Handicap Fishing Area.

## OFFICIAL NAME OF SITE: Upper Cove Run Lake

---

County: Hardy  
Phone Number: 304-558-2754  
Website Address: [wvdnr.gov](http://wvdnr.gov)  
GPS Coordinates: 38°52'40"N  
78°51'58"W



The lake was constructed in 1999 with a maximum depth of 20 feet and an average depth of 8 feet.

## OFFICIAL NAME OF SITE: Upper Mud Lake

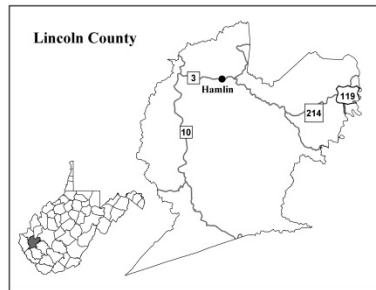
---

County: Lincoln

Phone Number: 304-558-2754

Website Address: [wvdnr.gov](http://wvdnr.gov)

GPS Coordinates: 38°09'35"N  
82°02'39"W



10 horse power motor maximum for boating, no camping is allowed, is not stocked with trout, live minnows and night fishing are allowed.



## OFFICIAL NAME OF SITE: Wallback Lake

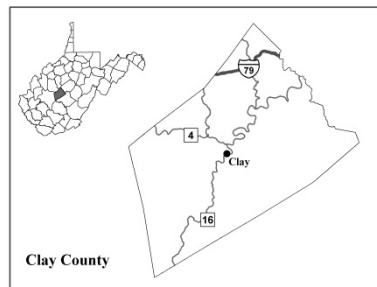
---

County: Clay

Phone Number: 304-558-2754

Website Address: [wvdnr.gov](http://wvdnr.gov)

GPS Coordinates: 38°31'00"N  
81°13'15"W



The lake was built in 2004 with a maximum depth of 20 feet and an average depth of 10 feet. The lake is accessible by boat ramp and physically challenged accessible shoreline trail.

## OFFICIAL NAME OF SITE: Warden Lake

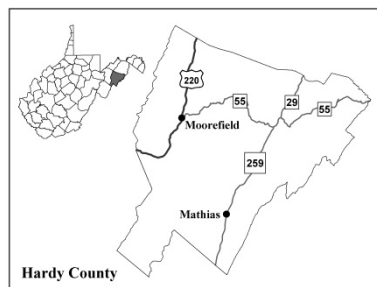
---

County: Hardy

Phone Number: 304-558-2754

Website Address: [wvdnr.gov](http://wvdnr.gov)

GPS Coordinates: 39°4'32"N  
78°35'40"W



The lake was built in 1960 with a maximum depth of 21 feet and an average depth of 9 feet. There is one graveled boat ramp and electric motors only are allowed. Although no camping is allowed, drinking water and toilets are available.

## OFFICIAL NAME OF SITE: Watoga Lake

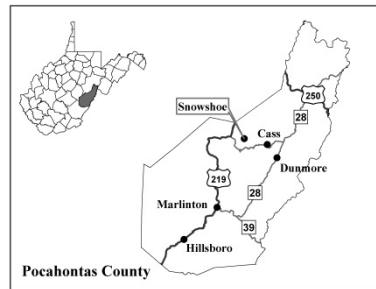
---

County: Pocahontas

Phone Number: 304-558-2754

Website Address: [wvdnr.gov](http://wvdnr.gov)

GPS Coordinates: 38°06'13"N  
80°08'59"W



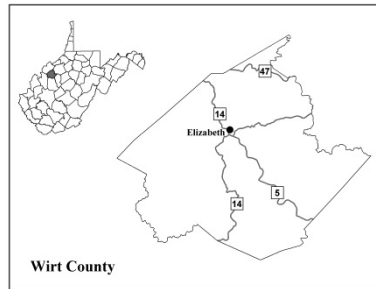
This lake was built in 1933 with a maximum depth of 20 feet and an average depth of 10 feet. No boat launching ramp is available but rowboats may be rented at the lake. Gasoline boat motors, night fishing, use of live minnows for bait, and swimming are prohibited. Although camping is not permitted at the lake itself, 34 cabins and 3 campgrounds are within the park area. Fifty camping sites with bathhouse facilities and electric hook-ups remain open from the first of April until the first week of December. Thirty-eight sites with modern facilities remain open from May 1 through October 31 and 10 primitive camping sites are open year-round. Twenty-nine miles of hiking trails have been developed.



## OFFICIAL NAME OF SITE: Wells Lock - Little Kanawha River

---

County: Wirt  
Phone Number: 304-558-2754  
Website Address: [wvdnr.gov](http://wvdnr.gov)  
GPS Coordinates: 39°04'03."N  
81°23'21"W

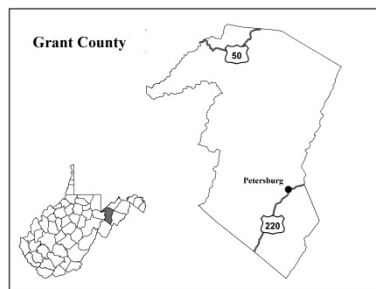


The Little Kanawha River is a tributary of the Ohio River and is approximately 169 miles long. It is part of the Mississippi River watershed, draining an area of 2,320 square miles. The Little Kanawha River served as an important commercial water route in the early history of West Virginia, particularly in the logging and petroleum industries.

## OFFICIAL NAME OF SITE: Welton Park - South Branch

---

County: Grant  
Phone Number: 304-558-2754  
Website Address: [wvdnr.gov](http://wvdnr.gov)  
GPS Coordinates: 39°00'00"N  
79°05'13"W

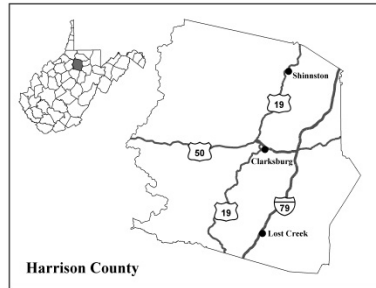


The South Branch Potomac River has its headwaters in Virginia, along the eastern edge of the Allegheny Front. After 139 miles, the mouth of the South Branch lies in Hampshire County, where it meets the North Branch Potomac River to form the Potomac.

## OFFICIAL NAME OF SITE: West Fork River- Rt. 19 Slide

---

County: Harrison  
Phone Number: 304-558-2754  
Website Address: [wvdnr.gov](http://wvdnr.gov)  
GPS Coordinates: 39°22'30"N  
80°20'54"W

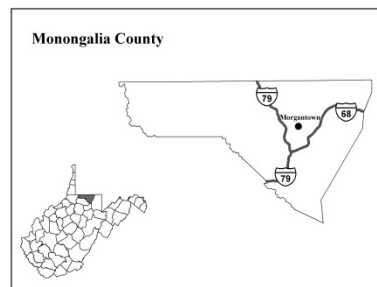


The West Fork River is a principal tributary of the Monongahela River. It is 103 miles long, and is part of the Mississippi River watershed. The river is formed near the community of Rock Cave in Upshur County by the confluence of small headwaters tributaries known as Straight Fork and Whites Camp Fork.

## OFFICIAL NAME OF SITE: Westover Park Pond

---

County: Monongalia  
Phone Number: 304-558-2754  
Website Address: [wvdnr.gov](http://wvdnr.gov)  
GPS Coordinates: 39°38'6"N  
79°58'28"W



The pond was built in 1955 with a maximum depth of 6 feet and an average depth of 2.5 feet. This lake is managed as a Children and Class Q Handicap Fishing Area. Boating, night fishing, and the use of live minnows as bait are prohibited. Camping is not available but picnic areas, one pavilion, toilet facilities, and tennis courts are located on the park property.

## OFFICIAL NAME OF SITE: Whetstone Lake

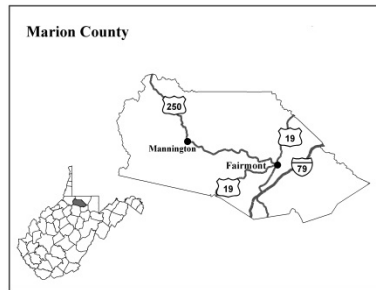
---

County: Marion

Phone Number: 304-558-2754

Website Address: [wvdnr.gov](http://wvdnr.gov)

GPS Coordinates: 39°30'27"N  
80°14'08"W



National Forest stamp is not required, electric boats motors only, there is no trout stocked. Live minnows may be used as bait and night fishing is allowed.

## OFFICIAL NAME OF SITE: Whitesville - Big Coal River

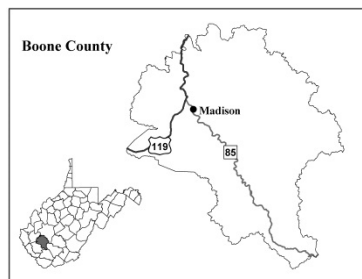
---

County: Boone

Phone Number: 304-558-2754

Website Address: [wvdnr.gov](http://wvdnr.gov)

GPS Coordinates: 37°58'53"N  
81°32'3"W

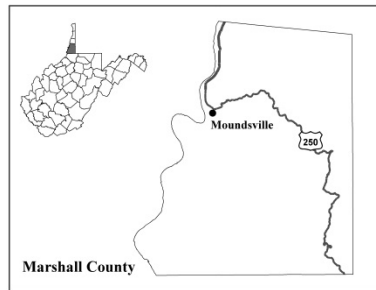


The Big Coal River rises in Raleigh County as two streams, the Clear Fork and the Marsh Fork, which join near Whitesville. The river then flows generally northwest through Boone County, past the towns of Sylvester, Seth and Racine.

## OFFICIAL NAME OF SITE: Wolf Run Lake

---

County: Marshall  
Phone Number: 304-558-2754  
Website Address: [wvdnr.gov](http://wvdnr.gov)  
GPS Coordinates: 40°02'44"N  
80°39'05"W

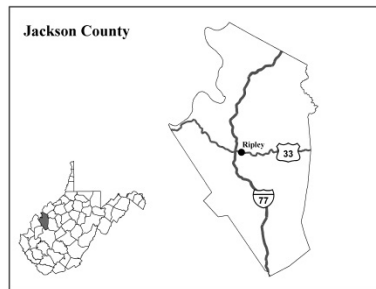


The lake was built in 1977 with a maximum depth of 13 feet and an average depth of 8 feet. Access to the lake is partially by gravel road. No boat ramps exist and only boats with electric motors can be used. Boats must be carried 200 feet downhill from the parking area to the lake. Fishing with minnows is prohibited. Bank fishing access is limited. Swimming and camping are prohibited.

## OFFICIAL NAME OF SITE: Woodrum Lake

---

County: Jackson  
Phone Number: 304-558-2754  
Website Address: [wvdnr.gov](http://wvdnr.gov)  
GPS Coordinates: 38°39'20"N  
81°35'25"W



The lake was built in 1988 with a maximum depth of 50 feet and an average depth of 25 feet. The lake has four major arms and standing timber is present in the upper portion of each. A concrete boat ramp and handicap fishing pier are available. Boat motors are limited to a 10-hp maximum.

## OFFICIAL NAME OF SITE: Wylo - Guyandotte River

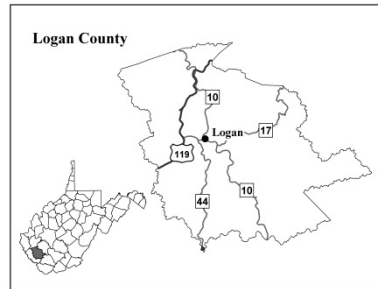
---

County: Logan

Phone Number: 304-558-2754

Website Address: [wvdnr.gov](http://wvdnr.gov)

GPS Coordinates: 37°40'35"N  
81°50'49"W



The Guyandotte River is a tributary of the Ohio River, approximately 166 miles long. It was named after the French term for the Wendat Native Americans. Via the Ohio River, it is part of the Mississippi River watershed.

# APPENDICES



## RECREATION ORGANIZATIONS

Challenged Athletes of West Virginia  
P.O. Box 10  
Snowshoe, WV 26209  
(304) 572-6708  
[www.cawvsports.org](http://www.cawvsports.org)

People with a wide range of disabilities participate in skiing and other activities with their family and friends. Through this program, adaptive equipment and instruction are available for just about every disability group. All lessons are one on one and are flexible based on the needs of each individual.

West Virginia Hunter Education Association  
Attn: Director, Special Needs  
P.O. Box 925  
Lumberport, WV 26386  
(304) 584-4444  
<http://www.wvhuntered.com/SpecialNds.htm>

The West Virginia Special Needs Hunter Education Course is open to the public regardless of ability or disability. Captioned videos, interpreters and other adaptive equipment are used to open the doors to anyone who wants to enjoy the outdoors, regardless of physical limitations. The key principle is that we focus on each student, expending whatever effort is necessary to help them complete the course and also to help find adaptive equipment for those graduates and "post class" activities so they too can enjoy the outdoors.



CAMC Foundation Para-Athletic Sports Program  
3412 Staunton Ave, SE  
Charleston, WV 25304  
304-590-4304

CAMC Foundation Para-Athletic Sports Program provides statewide sporting competitions for athletes of all ages with physical disabilities through its challenged sports program, which is the only organized, sanctioned sporting program for the physically challenged in West Virginia. The program offers year round competitions in track and field, marksman, swimming, basketball, tennis, archery and golf. Athletes who meet qualifying standards at these events have the opportunity move on to national competitions.

Wheelin' Sportsmen  
5196 Dawn Street  
Cross Lanes, WV 25313  
304-776-1496

Wheelin' Sportsmen is dedicated to providing all people with disabilities the opportunity to enjoy the great outdoors. The organization is dedicated to the education and entertainment of outdoor enthusiasts with disabilities and their able-bodied outdoor partners who want to become more involved in outdoor activities.

## Trout Stocking Schedule

<b>*CODE</b>	<b>STOCKINGS</b>	<b>PERIOD</b>
W	One	January
	Two	February
	Once each Week	March-May
BW	One	February
	Once every 2 weeks	March-May
BA	One	January
	One	March
M	One each month	Feb-May
MJ	One each Month	Jan-April
Y	One	April
F	One each week	One each week. Columbus Day week & following week
Q	One	First week of March
X		After April 1 or area is open to public
CR	Varies	Varies

<b>Location</b>	<b>County</b>	<b>Frequency*</b>
Mill Creek	Barbour	M
Teter Creek	Barbour	BW-F
Middle Fork	Barbour, Randolph, Upshur	M
Middle Creek	Berkeley	W
Mill Creek	Berkeley	W
Mill Run	Berkeley	M
Tilhance Creek	Berkeley	BW
Tuscarora Creek	Berkeley	BW
Poorhouse Pond	Berkeley	M
Opequon Creek	Berkeley, Jefferson	W-F
Hopkins Fork	Boone	M
Pond Fork	Boone	BW-F

Spruce Laurel Fork	Boone	M
Burnsville Lake (Tailwaters)	Braxton	BW
Sutton Lake (Tailwaters)	Braxton	BW-F
Burnsville (Tailwaters)	Braxton	BW
Sutton (Tailwaters)	Braxton	BW-F
Buffalo Creek	Brooke	BW
Castleman Run	Brooke/Ohio	BW
Barboursville	Cabell	BA
Underwood Lake	Cabell	Q
Wallback	Clay, Roane	M
Dunloup Creek	Fayette	M
Glade Creek (Babcock)	Fayette	BW
Laurel Creek	Fayette	M
Mill Creek	Fayette	M
Paint Creek (C&R)	Fayette	CR
Boley	Fayette	M
Paint Creek	Fayette , Kanawha	BW
Cedar Creek	Gilmer	BA
North Fork of Lunice Creek	Grant	BW
North Fork of Patterson Creek	Grant	W
New Creek Dam 14	Grant	BW-F
South Mill Creek	Grant	BW
North Fork of South Branch	Grant, Pendleton	W-F
Anthony Creek	Greenbrier	W-F
Big Clear Creek	Greenbrier	BW-F
Little Clear Creek	Greenbrier	BW
Meadow Creek	Greenbrier	M
Milligan Creek	Greenbrier	M
North Fork of Anthony Creek	Greenbrier	BW
Summit	Greenbrier	W-F
Tuckahoe	Greenbrier	M
Laurel Creek	Greenbrier, Nicholas	M
North Fork of Cherry River	Greenbrier, Nicholas	BW
South Fork of Cherry River	Greenbrier, Nicholas	BW
Dillons Run	Hampshire	BW
Edwards Run	Hampshire	BW

Mill Run	Hampshire	BW
Edwards Run	Hampshire	M
Kings Creek	Hancock	M
Tomlinson Run	Hancock	M
Tomlinson Run	Hancock	MJ
Lost River	Hardy	W-F
Lower Cove Run	Hardy	M
Moore's Run	Hardy	M
North River	Hardy	BW
Trout Run	Hardy	W
Waites Run	Hardy	W
Kimsey Run	Hardy	BW
Rock Cliff	Hardy	XBW-F
Warden	Hardy	BW
Dog Run	Harrison	M
Rollins	Jackson	MJ
Turkey Run	Jackson	BA
Big Bullskin Run	Jefferson	W
Evitts Run	Jefferson	W-F
Long Marsh Run	Jefferson	M
Rocky Marsh Run	Jefferson	W
Anderson	Kanawha	BA
Coonskin Park	Kanawha	Q
Kanawha State Forest	Kanawha	Q
Ridenour	Kanawha	BA
Stonewall Jackson Lake (Tailwaters)	Lewis	BW
Stonewall Jackson (Tailwaters)	Lewis	BW
Buffalo Creek	Logan	M
Chief Logan	Logan	MJ
Logan County Airport	Logan	Q
Rockhouse	Logan	M
Paw-Paw Creek	Marion	BW
Big Run	Marion	Y
Curtisville	Marion	MJ
Huey Run	Marion	BA
Whiteday Creek	Marion, Monongalia	BW

Dunkard Fork	Marshall	M
Wheeling Creek	Marshall, Ohio	BW
Chief Cornstalk	Mason	BA
Krodel	Mason	BA
Clear Fork	McDowell	M
Dry Fork	McDowell	M
Panther Creek	McDowell	M
Anawalt	McDowell	M
Berwind	McDowell	M
Camp Creek	Mercer	BW
East River of New River	Mercer	BW
Mash Fork	Mercer	M
James P. Bailey	Mercer	BA
Jimmy Lewis	Mercer	M
New Creek	Mineral	W
North Branch of Potomac River	Mineral	M
Ft. Ashby	Mineral	BW
Jennings Randolph (Tailwaters)	Mineral	M
Larenim	Mineral	BA
Laurel	Mingo	MJ
Coopers Rock	Monongalia	BW-F
Mason Lake	Monongalia	M
Westover Park	Monongalia	Q
Potts Creek	Monroe	M
Rich Creek	Monroe	M
South Fork of Potts Creek	Monroe	M
Second Creek (C&R)	Monroe, Greenbrier	CR
Cacapon	Morgan	W
Cherry River	Nicholas	BW
Cranberry River - Woodbine Area	Nicholas	Q
Deer Creek	Nicholas	M
Indian Rocks Lake	Nicholas	M
Summersville Lake (Tailwaters)	Nicholas	BW-F
Indian Rock	Nicholas	M
Summersville (Tailwaters)	Nicholas	BW-F
Cranberry River (C&R)	Nicholas, Pocahontas	CR

Middle Wheeling Creek (C&R)	Ohio	CR
Bear Rock Lakes	Ohio	BW
Middle Wheeling Creek	Ohio	BW
Wood	Ohio	Q
North Fork of South Branch (C&R)	Pendleton	CR
South Branch (Franklin Section)	Pendleton	W-F
South Branch (Smoke Hole Section)	Pendleton	W-F
South Branch (C&R)	Pendleton	CR
Brandywine	Pendleton	BW-F
Brushy Fork	Pendleton	BW
Deer Creek	Pocahontas	M
East Fork of Greenbrier River	Pocahontas	W
Greenbrier River	Pocahontas	BW
Hills Creek	Pocahontas	M
Knapps Creek	Pocahontas	W-F
Little River (East Fork)	Pocahontas	W
Little River (West Fork)	Pocahontas	W
South Fork of Cranberry River	Pocahontas	BW
West Fork of Greenbrier River	Pocahontas	W-F
Williams River (C&R)	Pocahontas	CR
Buffalo Fork	Pocahontas	BW-F
Handley Pond	Pocahontas	Q
Seneca	Pocahontas	BW-F
Watoga	Pocahontas	W
Williams River	Pocahontas, Webster	W-F
Cranberry River	Pocahontas, Webster, Nicholas	W-F
Big Sandy Creek	Preston	BW
Rhine Creek	Preston	M
Wolf Creek	Preston	M
Newburg Lake	Preston	M
Hurricane Water Supply	Putnam	BA
Glade Creek of New River	Raleigh	BW-F
Marsh Fork	Raleigh	M
Pinch Creek	Raleigh	Y
Fitzpatrick	Raleigh	MJ

Little Beaver	Raleigh	MJ
Raleigh County Airport	Raleigh	Q
Elk River (C&R)	Randolph	CR
Elkwater Fork	Randolph	M
Gandy Creek	Randolph	W
Glady Fork	Randolph	W
Laurel Fork	Randolph	W
Shavers Fork (C&R)	Randolph	CR
Shavers Fork (Lower Section)	Randolph	W-F
Tygart River (Headwaters)	Randolph	BW-F
Spruce Knob	Randolph	W-F
Shavers Fork (Upper Section)	Randolph, Pocahontas	W-F
Dry Fork	Randolph, Tucker	BW
Left Fork of Right Fork Buckhannon	Randolph, Upshur	BW
Pennsboro W.S. Reservoir	Ritchie	BA
Tracy	Ritchie	BA
Miletree	Roane	BA
Indian Creek of New River	Summers	M
Meadow Creek	Summers	M
Pipestem	Summers	M
Tygart Lake (Tailwaters)	Taylor	M-F
Tygart (Tailwaters)	Taylor	M-F
Blackwater River	Tucker	W-F
Blackwater River (C&R)	Tucker	CR
Clover Run	Tucker	M
Horseshoe Run	Tucker	BW
Red Creek	Tucker	BW
Thomas Park	Tucker	M
Conaway Run	Tyler	M
Buckhannon River	Upshur	BW-F
Left Fork of Buckhannon River	Upshur	M
Right Fork of Buckhannon River	Upshur	M
Right Fork of Middle Fork	Upshur	M
French Creek	Upshur	BW
Little Kanawha River (Headwaters)	Upshur, Lewis	M
Beech Fork Lake (Tailwaters)	Wayne	M

East Lynn Lake (Tailwaters)	Wayne	M
Twelvepole Creek (Wayne Dam)	Wayne	MJ
West Fork of Twelvepole Creek	Wayne	M
Beech Fork (Tailwaters)	Wayne	M
East Lynn (Tailwaters)	Wayne	M
Lick Creek	Wayne	MJ
Millers Fork	Wayne	Q
Back Fork of Elk River	Webster	M
Back Fork of Elk River (C&R)	Webster	CR
Desert Fork	Webster	M
Fall Run	Webster	M
Laurel Fork	Webster	BW
Left Fork of Holly River	Webster	BW
Sugar Creek	Webster	M
Elk River	Webster, Randolph	W-F
Right Fork of Little Kanawha River	Webster, Upshur	M
North Fork of Fishing Creek Dam	Wetzel	M
South Fork of Fishing Creek	Wetzel	M
Mountwood	Wood	MJ
Clear Fork	Wyoming	BW
Clear Fork (C&R)	Wyoming	CR
Pinnacle Creek	Wyoming	BW-F
Horse Creek	Wyoming	M
R. D. Bailey Lake (Tailwaters)	Wyoming, Mingo	BW-F
R.D. Bailey (Tailwaters)	Wyoming/Mingo	BW-F





**WV DIVISION OF NATURAL RESOURCES  
DISTRICT OFFICES**

**Main Office**

**324 4th Avenue  
South Charleston, WV  
25303**

**Warmwater Management**

**(304) 558-2771**

**Law Enforcement**

**(304) 558-2784**

**District I**

**1110 Railroad Street  
Farmington, WV 26571  
(304) 825-6787**

**District II**

**1 Depot Street  
Romney, WV 26757  
(304) 822-3551**

**District III**

**WV State Wildlife Center  
163 Wildlife Road  
French Creek, WV 26218  
(304) 924-6211**

**District IV**

**2006 Robert C. Byrd Drive  
Beckley, WV 25801  
(304) 256-6947**

**District V**

**McClintic WMA  
1163 Wildlife Road  
Pt. Pleasant, WV 25550  
(304) 675-0871**

**District VI**

**2311 Ohio Avenue  
Parkersburg, WV 26101  
(304) 420-4550  
Operations Center  
Ward Road, P.O. Box 67  
Elkins, WV 26241  
Coldwater Management -  
Mike Shingleton (304) 637-  
0245**



# WEST VIRGINIA DIVISION OF TOURISM

West Virginia Division of Tourism

90 MacCorkle Ave. SW

South Charleston, WV 25303

304-558-2200

1-800-CALL-WVA

## WELCOME CENTERS

### I-64 Westbound White Sulphur Springs

P.O. Box 550

White Sulphur Springs, WV 24986

Phone: 304-536-4553

E-mail: [i64wwelcome@wv.gov](mailto:i64wwelcome@wv.gov)

### I-79 Southbound Morgantown

P.O. Box 4004

Morgantown, WV 26504

Phone: 304-328-5261

E-mail: [i79swelcome@wv.gov](mailto:i79swelcome@wv.gov)

### I-64 Eastbound Huntington

P.O. Box 7125

Huntington, WV 25775

Phone: 304-545-1819

E-mail: [i64ewelcome@wv.gov](mailto:i64ewelcome@wv.gov)

### I-81 Southbound Falling Waters

P.O. Box 221

Falling Waters, WV 25419

Phone: 304-274-2281

E-mail: [i81swelcome@wv.gov](mailto:i81swelcome@wv.gov)

### I-70 Westbound Wheeling

13247 I-70 West Welcome Center

Valley Grove, WV 26060

Phone: 304-767-0177

E-mail: [i70wwelcome@wv.gov](mailto:i70wwelcome@wv.gov)

### I-81 Northbound Inwood

P.O. Box 1430

Inwood, WV 25428

Phone: 304-229-8836

E-mail: [i81nwelcome@wv.gov](mailto:i81nwelcome@wv.gov)

### I-77 Northbound & Southbound Williamstown

1325 Highland Ave.

Williamstown, WV 26187

Phone: 304-375-2700

E-mail: [i77swelcome@wv.gov](mailto:i77swelcome@wv.gov)

### I-68 Westbound Hazleton

P. O. Box 10

Bruceton Mills, WV 26525

Phone: 304-379-2648

E-mail: [i68wwelcome@wv.gov](mailto:i68wwelcome@wv.gov)

## WEST VIRGINIA CONVENTION AND VISITORS BUREAUS

### **BRAXTON COUNTY CVB**

245 Skidmore Lane  
Sutton, WV 26601  
Phone: 304-765-6533  
[www.braxtonwv.org](http://www.braxtonwv.org)

### **GREATER BRIDGEPORT CVB**

164 West Main St  
Bridgeport, WV 26330  
Phone: 304-848-7200 x 620  
Toll free: 800-368-4324  
[www.connect-bridgeport.com](http://www.connect-bridgeport.com)

### **CABELL-HUNTINGTON CVB**

P.O. Box 347  
Huntington, WV 25708  
Phone: 304-525-7333  
Toll free: 800-635-6329  
[www.wvvisit.org](http://www.wvvisit.org)

### **CHARLESTON CVB**

200 Civic Center Dr.  
Charleston, WV 25301  
Phone: 304-344-5075  
Toll free: 800-733-5469  
[www.charlestonwv.com](http://www.charlestonwv.com)

### **GREATER CLARKSBURG CVB**

208 Court Street  
Clarksburg, WV 26301  
Phone: 304-622-2157  
Toll free: 877-622-2157  
[www.clarksburgvisitorswv.com](http://www.clarksburgvisitorswv.com)

### **FAYETTEVILLE CVB**

P.O. Box 35  
Fayetteville, WV 25840  
Phone: 304-574-1500  
Toll free: 888-574-1500  
[www.visitfayettevillewv.com](http://www.visitfayettevillewv.com)

### **GILBERT CVB**

P.O. Box 700  
Gilbert, WV 25621  
Phone: 304-664-3477  
[www.visitgilbertwv.com](http://www.visitgilbertwv.com)

### **GRANT COUNTY CVB**

126 South Main Street  
Petersburg, WV 26847  
Off: 304-257-9266  
[www.grantcountywva.com](http://www.grantcountywva.com)

### **GREENBRIER COUNTY CVB**

200 W. Washington St.  
P.O. Box 1107  
Lewisburg, WV 24901  
Phone: 304-645-1000  
Toll free: 800-833-2068  
[www.greenbrierwv.com](http://www.greenbrierwv.com)

### **HARDY COUNTY CVB**

122 N. Main Street  
Moorefield, WV 26836  
Phone: 304-897-8700  
[www.visithardy.com](http://www.visithardy.com)

**HATFIELD/McCOY CVB**  
P.O. Box 218  
Logan, WV 25601  
Phone: 304-752-6020  
[www.hatfieldmccoycvb.com](http://www.hatfieldmccoycvb.com)

**JEFFERSON COUNTY CVB**  
37 Washington Court  
Harpers Ferry, WV 25425  
Phone: 304-535-2627  
Toll free: 866- Hello-WV  
[www.wveasterngateway.com](http://www.wveasterngateway.com)

**LEWIS COUNTY CVB**  
499 US HWY 33 E Suite 2  
Weston, WV 26452  
Phone: 304-269-7328  
Toll free: 800-296-7329  
[www.stonewallcountry.com](http://www.stonewallcountry.com)

**MARION COUNTY CVB**  
1000 Cole Street Suite A  
Pleasant Valley, WV 26554  
Phone: 304-368-1123  
Toll free: 800-834-7365  
[www.marioncvb.com](http://www.marioncvb.com)

**MARTINSBURG-BERKELEY  
COUNTY CVB**  
115 N. Queen Street  
Martinsburg, WV 25401  
Phone: 304-264-8801  
[www.travelwv.com](http://www.travelwv.com)

**MERCER COUNTY CVB**  
P.O. BOX 4088  
Bluefield, WV 24701  
Phone: 304-325-8438  
Toll free: 800-221-3206  
[www.visitmercercounty.com](http://www.visitmercercounty.com)

**MORGANTOWN CVB**  
68 Donley St.  
Morgantown, WV 26501  
Phone: 304-292-5081  
Toll free: 800-458-7373  
[www.tourmorgantown.com](http://www.tourmorgantown.com)

**MOUNTAIN LAKES CVB**  
2906 US HWY 33 East  
Weston, WV 26452  
Phone: 304-269- 4988  
Toll free: 888-238-8881  
[www.mountainlakescvbwv.com](http://www.mountainlakescvbwv.com)

**NEW RIVER GORGE CVB**  
310 Oyler Ave  
Oak Hill, WV 25901  
Phone: 304-465-5617  
Toll free: 800-927-0263  
[www.newrivergorgecvb.com](http://www.newrivergorgecvb.com)

**NITRO CVB**  
P.O. BOX 395  
Nitro WV 25143  
Phone: 304-721-9800

**GREATER PARKERSBURG CVB**  
350 7th St  
Parkersburg, WV 26101  
Phone: 304-428-1130  
Toll free: 800-752-4982  
[www.greaterparkersburg.com](http://www.greaterparkersburg.com)

**PENDLETON COUNTY CVB**  
P.O. Box 737  
Franklin, WV 26807  
Phone: 304-358-3884

**POCAHONTAS COUNTY CVB**

P.O. Box 275  
301 8th Street  
Marlinton, WV 24954  
Phone: 304-799-4636  
Toll free: 800-336-7009  
[www.pocahontascountywv.com](http://www.pocahontascountywv.com)

**PUTNAM COUNTY CVB**

#3 Valley Park Drive  
Hurricane, WV 25526  
Phone: 304-562-0727  
[www.putnamcountycvb.com](http://www.putnamcountycvb.com)

**RANDOLPH COUNTY CVB**

1302 N. Randolph Avenue  
Elkins, WV 26241  
Phone: 304-636-2780  
[www.randolphcountywv.com](http://www.randolphcountywv.com)

**RANSON CVB**

312 S. Mildred St.  
Ranson, WV 25438  
Phone: 304-724-3862  
[www.ransonwv.us](http://www.ransonwv.us)

**SOUTHERN WV CVB**

1406 Harper Road  
Beckley, WV 25801  
Phone: 304-252-2244  
Toll free: 800-847-4898  
[www.visitwv.com](http://www.visitwv.com)

**SUMMERSVILLE CVB**

P.O. Box 1026  
3 Armory Way  
Summersville, WV 26651  
Phone: 304-872-3722  
[www.summersvillecvb.com](http://www.summersvillecvb.com)

**TOP of WV CVB**

3393 Main Street  
Weirton, WV 26062  
Phone: 304-797-7001  
Toll free: 877-723-7114  
[www.topofwv.com](http://www.topofwv.com)

**TUCKER COUNTY CVB**

410 William Ave. & Fourth St.  
Davis, WV 26260  
Phone: 304-259-5315  
Toll free: 800-782-2775  
[www.canaanvalley.org](http://www.canaanvalley.org)

**UPSHUR COUNTY CVB**

P. O. Box 817  
16 S, Kanawha Street  
Buckhannon, WV 26201  
Phone: 304-473-1400  
[www.VisitUpshur.org](http://www.VisitUpshur.org)

**WHEELING CVB**

1401 Main St.  
Wheeling, WV 26003  
Phone: 304-233-7709  
Toll free: 800-828-3097  
[www.wheelingcvb.com](http://www.wheelingcvb.com)

# Fishing Licenses

## Purchasing A License

You can get a fishing license for West Virginia:

1. At approximately 180 retail license agents around the state. \$3 issuing fee for 1st purchase and \$1 for subsequent purchases.
2. Over the Internet at [www.wvfish.com](http://www.wvfish.com). (Official DNR website \$2 issuing fee )
3. Directly from the Hunting and Fishing License Unit by phoning (304) 558-2758. ( \$2 issuing fee )

For additional information please contact the Hunting and Fishing License Unit at (304) 558-2758

Mail: WVDNR  
324 Fourth Ave  
South Charleston, WV 25303

Email: [customerservice@wvdnr.gov](mailto:customerservice@wvdnr.gov)

## Reciprocal Fishing

- **Ohio** residents who carry fishing licenses valid in Ohio may fish on the Ohio River and its embayments or from the West Virginia banks of the Ohio River and embayments without obtaining West Virginia license. West Virginia residents who carry fishing licenses valid in West Virginia may fish on Ohio River embayments in Ohio or from the Ohio banks of the



Ohio River and embayments without obtaining an Ohio license.

- **Maryland - Potomac River** - West Virginia residents who possess valid West Virginia fishing licenses may fish by angling in the waters of the Potomac River including the North Branch and Jennings Randolph Lake which are opposite both the West Virginia and the Maryland shores, and they may fish from the Maryland shore, without obtaining a Maryland fishing license. Maryland residents who possess valid Maryland fishing licenses may fish by angling in the waters of Jennings Randolph Lake which are opposite both the Maryland and West Virginia shores, and they may fish from the West Virginia shore of the Potomac River, including the North Branch and Jennings Randolph Lake without obtaining a West Virginia fishing license. This agreement is limited to the Potomac River including the North Branch and Jennings Randolph Lake and does not extend to any of their tributaries. The State of Maryland has joint law enforcement jurisdiction on Jennings Randolph Lake.

**Fishing License not required for:**

- (a) Residents who are totally blind.
- (b) Residents who turned 65 years of age before January 1, 2012. Such persons shall carry a WV driver's license or photo ID card issued by the DMV while fishing.
- (c) Nonresidents or residents under 15 years of age.
- (d) Residents on active duty in the U.S. armed forces while on military leave. Leave papers shall be carried while fishing.

(e) Resident landowners or their resident children, resident parents, or bona fide resident tenants of such land may fish on their own land during open seasons in accordance with the laws and regulations applying to such fishing.

(f) Residents honorably discharged from the U.S. armed forces receiving total permanent service-connected disability benefits or former prisoners of war as determined by the Veterans Administration or resident disabled veterans who qualify under West Virginia Code §17A-10-8 and are exempted from payment of any motor vehicle registration fee by the Commissioner of Motor Vehicles.

(g) Residents or in-patients of any state mental hospital, health or benevolent institution. Such persons must be under proper supervision and carry a written statement or certificate signed by the superintendent of the institution or facility.

(h) Developmentally disabled residents. A DDFL card issued by the DNR must be carried while fishing.